Page 1: INDEX--MORGAN COUNTY, ILLINOIS, LAND TAX RECORDS.

Includes Cass & Scott Counties)

Abraham 31
Abrams 26,60
Aday 51
Adams 5,15,16
21,38,44
Adkinson 17
Akers 31,37,55,60
Albin 60
Alexander 17,34,35
Allen 13,14,53,
54,55,62
Allinson 22,23,24,25
31,38,39,40
42,44,45,46
51,52,57,65,66,67
Allred 33
Alvin 40
Ambers 64
Ambrose 37
Anderson 6, 9,10,11
14,18,19,20,22,66
Angelo 21,39
Anthony 50,51
Antle 7
Arenz 46,61
Armstrong 2,12,18
Arnett 19,22,24
25,27,39
Arnold 3,50,58,66,67
Ash 51
Ashbaugh 1
Asher 37
Askins 50
Atchison 51,65,67
Atherton 30,33
Audas 40
Ausemin 39,40,46,47
Austin 38,42,43,44
Aylsworth 67
Ayers 25,44

Babb 29,32,49
Badger 31
Bailey 59,61,67
Baird 54
Baker 34,49,52,63
Ball 12,17
Ballard 26
Barber 47,65
Barnes 51
Barnett 21
Barrow 5,21,51
Bartlett 26,27
Barton 23,24,30
41,55,60
Battershell 64
Batty 38,39
Baxter 37
Beadles 63
Beall 50,53,54,58,61
Beaman 46
Bean 52
Beard 16,61,62
Beardstown 61
Beckman 63
Becraft 25,26,27,45
Bedwell 22,39
Beebe 62,66
Beggs 28,34
Bell 22
Bellamy 44
Benjamin 30
Bennett 14
Bentley 19,57,61
Benton 41
Bergen 13,17,28
29,34,35
Berry 8, 9,25,32
34,38,39,45,46
Bibb 29
Biddlecom 35
Billings 36,37
Bingley 4
Black 28,30,31,33
34,45,48,57,59
Blair 25,37,51
Bland 35
Blaney 2,11,12
Blizard 12
Bogart 42
Bogarth 56
Bonesteel 66
Borden 67
Borland 22
Botts 21
Boulware 1, 2
Bowen 16,34
Box 29,31,46
Boyce 15
Boyer 7,54,55
Bradbury 56,60,65
Bradley 17
Bradshaw 24,26,27,28
Brady 12,16
Brannan 45
Bratten 46
Brazell 52
Breeden 33
Brenen 45
Brian 6
Brich 24,25
Brickmon 65
Bridges 16
Bridgewater 46
Brien 2
Brisbin 7,19,37,38
53,56,57,59
Brisby 14
Bristow 21,29,31,33
Broadhead 22
Broadwell 41,56
Brockenbrough 11,55,56
Brockman 5,12,17
Brown 4, 5, 6, 8
15,18,21,24,26,45
50,55,56,57,58,60,67
Brownson 58
Bruce 51
Bruton 6,12
Bryan 37,38,53
Bryant 20,32
Buchanan 6,7,12,62,66
Bucy 21,23,31
Bull 6
Bullard 8
Bunch 63
Burch 1, 2, 8
Burd 29
Burnett 1, 2
Butler 10,45,46,57,59

Cadwell 44
Caldwell 1,40
Camp 27,51,52,58
59,62,66,67
Campbell ,38,42,50
52,58,59,60
Cannon 12
Carlock 40,41
Carnes 6, 7
Carr 34,35,49
Carrick 61
Carrington 31,55
Carter 38,40,41,45
47,48,55,59,60
Caruthers 1, 2
Carver 17
Case 47,48,49
Casebier 55

Page 1: INDEX--MORGAN COUNTY, ILLINOIS, LAND TAX RECORDS.
Includes Cass & Scott Counties)

Abraham 31
Abrams 26,60
Aday 51
Adams 5,15,16
21,38,44
Adkinson 17
Akers 31,37,55,60
Albin 60
Alexander 17,34,35
Allen 13,14,53,
54,55,62
Allinson 22,23,24,25
31,38,39,40
42,44,45,46
51,52,57,65,66,67
Allred 33
Alvin 40
Ambers 64
Ambrose 37
Anderson 6, 9,10,11
14,18,19,20,22,66
Angelo 21,39
Anthony 50,51
Antle 7
Arenz 46,61
Armstrong 2,12,18
Arnett 19,22,24
25,27,39
Arnold 3,50,58,66,67
Ash 51
Ashbaugh 1
Asher 37
Askins 50
Atchison 51,65,67
Atherton 30,33
Audas 40
Ausemin 39,40,46,47
Austin 38,42,43,44
Aylsworth 67
Ayers 25,44

Babb 29,32,49
Badger 31
Bailey 59,61,67
Baird 54
Baker 34,49,52,63
Ball 12,17
Ballard 26
Barber 47,65
Barnes 51
Barnett 21
Barrow 5,21,51
Bartlett 26,27
Barton 23,24,30
41,55,60
Battershell 64
Batty 38,39
Baxter 37
Beadles 63
Beall 50,53,54,58,61
Beaman 46
Bean 52
Beard 16,61,62
Beardstown 61
Beckman 63
Becraft 25,26,27,45
Bedwell 22,39
Beebe 62,66
Beggs 28,34
Bell 22
Bellamy 44
Benjamin 30
Bennett 14
Bentley 19,57,61
Benton 41
Bergen 13,17,28
29,34,35
Berry 8, 9,25,32
34,38,39,45,46
Bibb 29
Biddlecom 35
Billings 36,37
Bingley 4
Black 28,30,31,33
34,45,48,57,59
Blair 25,37,51
Bland 35
Blaney 2,11,12
Blizard 12
Bogart 42
Bogarth 56
Bonesteel 66
Borden 67
Borland 22
Botts 21
Boulware 1, 2
Bowen 16,34
Box 29,31,46
Boyce 15
Boyer 7,54,55
Bradbury 56,60,65
Bradley 17
Bradshaw 24,26,27,28
Brady 12,16
Brannan 45
Bratten 46
Brazell 52
Breeden 33
Brenen 45
Brian 6
Brich 24,25
Brickmon 65
Bridges 16
Bridgewater 46
Brien 2
Brisbin 7,19,37,38
53,56,57,59
Brisby 14
Bristow 21,29,31,33
Broadhead 22
Broadwell 41,56
Brockenbrough 11,55,56
Brockman 5,12,17
Brown 4, 5, 6, 8
15,18,21,24,26,45
50,55,56,57,58,60,67
Brownson 58
Bruce 51
Bruton 6,12
Bryan 37,38,53
Bryant 20,32
Buchanan 6,7,12,62,66
Bucy 21,23,31
Bull 6
Bullard 8
Bunch 63
Burch 1, 2, 8
Burd 29
Burnett 1, 2
Butler 10,45,46,57,59

Cadwell 44
Caldwell 1,40
Camp 27,51,52,58
59,62,66,67
Campbell ,38,42,50
52,58,59,60
Cannon 12
Carlock 40,41
Carnes 6, 7
Carr 34,35,49
Carrick 61
Carrington 31,55
Carter 38,40,41,45
47,48,55,59,60
Caruthers 1, 2
Carver 17
Case 47,48,49
Casebier 55

Casinger 63
Cassell 9,10.11
Catlin 24,40,43
Caton 4
Cauby 32
Caudle 24,39
Caulkins 23
Cave 10
Chadwick 51
Chamberlain 26
Chambers 33,34
Chandler 49
Chapman 27
Chenery 27
Chenoweth 51
Chilton 6
Chrisman 44,56,56
Christenson 63
Christie/Christy 48,67
Church 22,23,25
Clanton 52
Clark 10,12,19,32,47
48,51,53,54,57,59
Clarkson 52,53,58
Clay 24,25
Clayton 8
Claywell 50,55
Clemens/Clemons 46,47
Clifton 67
Cline 57,58
Clotfelter 60
Cloud 1
Cobb 37,43,44
Coddington 25,39,45,57
Coe 62
Coen 30,31
Coffman 11
Cogar 26
Cogburn 60
Coker 11,12,14,15
Cole 23,30,31,37
Collins 65,67,68
Columbus, Town of 67
Combs 45
Compton 17,34,35
Conaway 11
Conkwright 54
Conley 2
Cook 1,40
Cooksey 39
Coonrod 55,65
Coons 30,36
Cooper 4,14,46
Corby 32,35
Cornwall 62,67
Cornatzee 54
Couchman 27,28,30
Coulter 45
Coultis 38,50,52,53
Coward 44,46,50
Cowhick 55,61
Cownover 7.8,9,13,14,21
23,28,33,34,35,54,67
Cox 3,5,6,12,29,30,31
32,33,46,52,53,63,67
Crabtree 30,64
Craggs 38
Craig 8,12,13,18,20,21
Crane 57
Cravin 43
Crawfird 60
Creel 16
Crisp 67
Criswell 5
Cross 6,11
Crosby 55
Crothwait 47
Crow 3,4,13,24,32,35
Crudson 49,61
Christi 14,29,48
Cully 45,46
Cumby 61
Cummins 14
Cunningham 3, 6
Cuppy 47
Curry 65,66
Curts 9,10
Cyrus 4,7,8,12

Daggett 37
Dalton 4, 5
Daniels 30,40,55,56
Davenport 7
Davidson 36,37
Davis 8,17,45
47,62,63,66
Deatherage 1, 2,40,41
Deaton 39,40,41
Deeds 19,27
Delaney 5,19,20
Delaplain 36,37,59
Denby 42
Denison 58,67
Dennis 13
Devore 19,20
Dew 19
Dewebber 32,35
Deweese 39,40,46
Dewey 40,41
Dial/Dyal 25,31,39
43,44,45
Dick 18
Dickerson 64
Dinsmore 62,67
Dinwiddie 30
Dixon 28,43
Dodd 6, 7,11
Donley 63
Dougherty 62
Downs 41
Draper 66
Drummon 54
Drury 11
Dukes 40
Duncan 7,9,10,19,24
25,39,40,41,42,43,45
Dunlap 6, 9,25
Dunsmore 44,66
Duvak 66
Duvall 50
Dye 6
Dyer 2

Eads 8,14,21,34
Earll 44
Edmonson/Edmunson
42,50,55,64
Edwards 6, 9,10,11
15,37,41,54
Egbert 58
Elder 13,17,29
Elkin 4
Ellidge 50,53,54,55,61
Elliott 54
Ellis 3,48
Ellison 56
Elliston 29
Emmerson 14
Emrick 28,29
Endersley 19,20
Engelback 47,48
England 2
Ennis 20
Enyart 12,14
Epler 12,28,33,34,48
Ethel 57
Evans 3,25,26,46,54

Fahnestock 65
Fairfield 24,58
Fanning 4,5,8,18,20
Farmer 3

Farrell 49
Farris 22
Fatherkile 21
Fike 56,60
Filson 6,11,42
Finley 54
Findley 11,25
Fisk 40
Fitterton 51
Fitzhugh 11,13,17
Fletcher 17,48
Flinn 3,12,13,17,34
Folden 19
Forrest 61
Forsyth 26
Foster 12,56
Fox 38,60,55
Frazier 17
Freeman 32
French 16
Fry 8,54
Funk 38,44,51,57,58

Gates 50,51
Gain(e)s 49,50
Gatton 6,33,34,35
Gears 30,32
Geltner 32
George 51
Gesford 14
Gest 21,23
Gibbons 22,23,26
Gibson 5
Gilleland 2, 3,18,20
Gillett 25,26,28,33,66
Gillham 28,29,52,53
54,58,59,62,63
Gilmore 19
Gish 45,48,60
Goodpasture 24,25,40
Gordon 33,38,39
Gorham 43,44
Graff 11,26
Graham 51
Gratton/Greatton 58
Graves 16,22,23,26
27,28,39,42
Gray 37
Green 6, 8,12,19,20
23,25,26,31,65,67
Greer 57,59
Gregg 36,37
Gregory 63
Grider 7

Griffin 50,53
Griffith 60,61
Grimsley 20,27
Groshough 46
Gross 52
Groves 47
Gunn 16,21

Hackett 24
Hager 49
Haggard 3,45,46
Hall 3,14,15,42,60
Hamaker 28,33
Hamby 18,35,46
Hamilton 3,6,7,23,26,27
29,43,54,58,62,66,67
Hampton 1
Hanback 55
Handy 22,30
Hanes 36
Haney 54,55
Hankins 62
Hardin 14,15,16,23,24
25,30,31,32,39,47
Harding 13,17
Hargrave 29
Harms 66,67
Harney 5,20,21
Harp 36
Harris 2,3,50,52,67
Harrison 29
Hart 6,36,37,51,54
Hash 4
Haskell 64,67
Hatcher 57
Hatman 52
Hawk 53
Haxby 53
Haycraft 51
Haynes 22,24
Hays 25,56
Heddington 5
Hedenberg 6, 7,19,26
Hembrough 40,41,42,43
Hendershot 29,30
Henderson 9,10,28
30,39,45,46
Henry 5,18,20,41,44
Henson 42
Hernden 33
Herrell 59
Herrin 37
Herring 36,64
Hewett 12

Hibbard 43
Higginbottom 6
Higgins 46
Hiler 33
Hill 11,62
Hillman 67
Hite 62
Hoagg 20
Hoagland 13,14,17,29
Hobbs 6
Hobson 51,57
Hodge 55
Hodges 54,64
Hoffman 27,47
Hogan 3
Holliday 36,40,41
Holloway 63
Holme 38,44
Holmes 6,15,16,18
19,20,62,65,67
Honey 50
Hooker 59
Hoots 52
Hopkins 16
Horham 34
Horn 49
Horrell 38,51,53
Horn 17,32,49,50
Horton 39
Hoskins 56
House 40
Houston 37,61
Howard 5,18,20,39
Howell 54
Huddleston 31,46
Hudspeth 3,12
Huffaker 9,10,11,61
Hughes 12,13
Hughs 17,19
Humphrey 37,50,54,55
Hunt 4
Hunter 8,19,20,37
Hurst 19,22
Hutchens 58

Illinois College 27
Ingalls 22,23,24,65
Ivers 34

Jacksonville 24,25
Jackson 3,15,23,24,61
James 41
January 17
Jared 24,41

Jayne 16,22,31,38
Jenkins 21,31
Jewett 37,51
Job 16,32,34
Johnson 3, 7,11,12,21
24,29,33,40,41,45,55
Johnston 11
Jones 2, 9,10,11,14
16,22,31,41,42,50
52,53,57,59,66,67
Jonett 39,40
Jordon/Jourdan 24,25

Kanaday 59
Keith 21
Keller 51
Kellogg 59,65,67
Keltner 12,13,14,17
Kemble 60
Kemp 63
Kenaday 52,59
Kenner 34
Keplinger 1, 8,12,15
23,24,25,30,67
Kerr 25
Kerzey 23,24
Killebrew 50,50,61
Killum 42,43
King 37,38,40,42
44,41,53,54,66
Kinkade/Kinkead 53
Killpatrick 4
Kirkman 27,39
Kirkpatrick 45,49,52
53,55,56
Klein 19,20,26,27,39,45
Kline 58
Knapp 6,60
Knight 49,61
Krohe 35

Lackie 64
Lacy 53
Laighman 56
Lamb 66,67
Lamnie/Lamme 32
Lane 16
Langley 11,12,61
Langston 62
Lanham 1
Larimore 21,31
Larkin 64
Lattimer 9
Laurie 21,31,58
Lawrence 33,34,48
Layton 9,10
Lazenby 40,41,43
Leach 38,42
Lee 3,36,37,43,50,53,55
Leeper 7,17,18,26,27
Leforce 58
Leib 38,44,51,52,58,67
Lieghton 36
Lemon 37
Leonard 34
Lewis 29,56,58
Lighter 14
Lincefield 12
Lindsay 10,11
Linsey 14,29
Linn 18
Litton 6,13,17,19
Loar 25
Lockwood 24,45
Logsdon 2
London 2
Long 6,12,60
Longworth 59
Love 1
Low 48
Lucas 4
Lusby 64
Luttrell 4, 7, 8
Lynch 8,67
Lynnville, Town of 38

McCauley 18
McCearly/McCurley 5
McClung 7
McClure 12,29,46,54
McColly 61,62
McConnel(l) 22,24,31
38,52,63
McCord 35,49
McCormack 5
McCoy 31,32,49,50
McCurley 5
McDaniel 21
McDonald 16,18,24,32,49
McDow 52,62
McEvers 62
McFadden 45
McFaggon 64
McGee 43
McGinnis 18,40,41
McGlasson 54
McIlhany 58
McKean 46,47
McKee 44,65
McKinney 42,44
McLaughlin 61,64
McMurray 9
McNaig 52
McNary 52,58,66
McPherson 51,56
McWane 19

Mackey 45
Mackley 53
Madison 28,29,33,35
Magill 6,12,19,23
24,26,27,28
Majors 10,23
Mallary 22,24
Manary 60
Manchester, Town of 37
Manchester 12,17
65,66,67
Mansfield 6
March 61,65,66
Markham 40
Marks 37
Marratt 65
Marshall 28,32,33,54
Martin 30,31,33,51,63
Mason 21,35,36,37
51,59,62,65
Massey 27,43,45
Masters 2,36,43
Masterson 59,60
Mastison 3
Mat(t)hews 9,13,15,16
39,46,47,48,65
Mattingly 29
Maupin 2
Mayfield 7
Meacham 50,61
Mears 26,27
Melville 19,20
Marrill 56
Merris 64,65
Metcalf 22
Michael 54
Mickelwait 41,42
Millen/Millon 27,43
Miller 8,12,14,17,24,40
47,49,52,63,65,67
Mills 37,40,58,65,66
Mitchell 33,63
Moer 16
Montgomery 16,17
Johnson 6,11,35
59,62,63

out of place

Monday 12
Mondon 26
Montgomery 17
Moody 8
Moore 39,59,60,61,62
Morgan 4,35
Morris 59,62
Morrison 29,45,62,65,66
Morton 11,20,25,26
Mosely 13,29,47
Moss 31,38,40,46,60
Moulden 61
Mullen 46,47
Murphey 15,31,38
Murphy 5,10,15,40
46,53,55,56
Murray 37
Myers 18,35,60

Nall 5
Nancy 4,17
Naples, Town of 67
Nash 27
Neat 54
Nieghbours 26
Neill 36,37,51
Nelson 61,62
Newman 40,41,42,43,59
Newman 21,23
New 52,60,63
Newell 67
Nisbet 29
Nix 2
Norris 40
Northcut 21,39,63
Nowlin 1
Nuby 42

O'Banion 14,15
Offield 65
Ogle 30,45
Olmstead 44
O'Neal 11
O'Rear 3,15,32,47
Orchard 48
Orr 36
Orsburn 10
Osborn 9,10,49

Paklington 40
Palmer 44
Park 31
Parkinson 39,43
Parrott 14
Paschall 32
Pasley 55
Patten 28,29,44
Patterson 13
Payne 32
Peabody 67
Peak 51,61,66,67
Pearce 47
Pearcy 2
Pemberton 6,8,11,12,45
Peninger 65,66
Penny 49
Perkins 31
Petefish 28,33
Peters 58
Petree 7
Pevehouse 64
Phelps 58
Philippi 48
Philips 31,68
Phillips 15
Pierce 57
Pierson 26
Pike 65,67
Piper 65,66
Pitman 57
Pitner 24,25,48
Plasters 18,34
Pogue 61
Poindexter 14
Pope 36,37
Porter 7,10,31,34,66
Posey 24,25
Poteet 67
Potts 63
Powell 47
Prather 31
Pratt 33
Prentice 37
Prentiss 37
Price 24,25,28,29,33
Prosser 24
Pruett 64
Pulliam 26
Purkins 55
Pursley 55
Purviance 13,30,31,60

Quarton 38,42,44

Radekin 20
Ragan 31
Ragland 4,54
Rall 29
Ramsay 53,59
Rankin 51
Rannells 6, 7
Ratliff 45
Ray 2,14,15,28
35,50,62,63,64
Read 5
Ream 28,33
Reaugh 18
Reavis 4
Redding 24,25
Reding 22,28
Redman 15,33
Redmon 16,17,18
Redmond 64
Reed 4,22,26,40,42
Reeder 53,54
Rees 34
Reeve 2,3,9,10,19,23,26
Reid 22,24,25,30,31
Renshaw 49
Resca 36
Revis 34
Reynolds 4, 6, 8,53
Rhodes 57
Rian 64
Rice 2,49,53,54
Richards 19,30,31,37
43,44,48,55,64
Richardson 6,23,25,34
42,43,44,45
Riding 60
Riggin 8,11
Riggs 41,52,53,58,59,67
Ritchie 19
Roach 8, 9,30
Robert 45
Roberts 4,50,51,66
Robertson 9,45,47,48
Robinson 3,9,14,15,16
21,23,31,35,50,58
Robley 19,20,27
Rockwell 19,20,25
43,45,47,52
Rogers 1,18,46,51
Rohrer 1, 2
Rollins 24,51
Ross 2,28,29,54
Rout 20,44
Rowen 54
Ruark 23,30
Rubert/Rubet 9
Ruble 23,28
Ruby 47

Rucker 18,29,36
Rude 14
Rudisell 30
Runyon 18
Rusk 9,14,23
Russel 3, 8,21
Rutherford 10,14,15
Ruyle 7,12
Ryne 64

Sackett 12,30,31
Saddler 22
Sage 12
Sallee 30,32
Salter 1
Sammons 22
Sample(s) 1,7,21,23,24
Sappington 8,52
Sargent 40
Savage 41,47
Saxton 22,21
Schaeffer 46,47,48
Scholl/Schall 50,54,61
Scott 2,9,10,11,28,29
30,32,35,36,40,47
49,54,59,64,66,67
Scroggin 6,26
Scruggs 54
Sears 6, 7
Self 31
Sells 52
Sewell 16,34
Seymour 4, 6
Sharoon 57
Sharp 30,31
Shartzer 39
Shazer 60
Shelly 67
Shelton 7
Sheets 29
Shephard 5
Shepherd 14,21,30,31,45
Shibe 11,63
Shirtliff 1, 2
Shoopman 47
Shores 65
Short 3, 4,12,14
Shrewsbury 28
Shuff 8
Simmons 42,54,55
56,57,64,65
Simms 8,19,26,27,45
Simond 42
Sims 2,3,4,14,17,29,30

Sinclair 14,64
Sisk 51
Six 62,63,67
Skinner 60,61
Slagle 63
Slatten 9,10,14,30
Smart 45,48,56
Smedley 11,18,19,26
Smith 1,2,9,13,14,16
19,20,22,23,24,35,37
39,43,45,52,59,64,66
Snider 48
Solomon 26
Sons/Robertsons? 63
Southard 66
Sparks 15,16,48
Spearman 30
Spears 23
Spencer 26,27,42,43
59,60,64,65
Spires 5, 8
Sprague 43
Springer 32
Stacy 26,31
Stadler 40,41
Stamps 29
Standard 56
Stanfield 55
Stanley(Standley) 40,45
Stapleton 15,16
Starmer 29,30,31,45
Stebbins 19,27
Stephenson 7,11,31
33,34,41,57
Stewart 36,59,60
Stice 2,42
Stiles 60,64
Stillwell 39
Stockton 58
Stone 18,19,27
Stout 12,14,15,22
24,30,31,32
Straham 63
Strawn 23,25,32,37
38,39,43,44
Street 35
Stribling 29,35,46
Strode 42
Sturgiss 3,4,5,29,33,35
Summers 9,47,50,61
Swales 38,39,40,42,43
51,58,59,60,63,67
Swan 14,15
Sweet 5,19,20,51

Swigert 5
Swiggart 20,21
Swigget 54
Swinerton 44

Talkington 1
Talmage 16,17
Tandy 22
Tankersley 38,39
Tanner 1, 2
Taylor 4,8,14,15,16
18,33,47,48,56
57,60,62,63,64,66
Tease 30
Tefft 19,23
Thompson 27,33,45
48,49,57,59
Thornton 9,10,11,57
Ticknor/Tricknor
38,42,44
Tilford 16
Tilton 25
Timberlake 22,24
Tingle 5
Tinnen 33,34
Tippet 56
Titus 22
Todd 10,11,38
39,40,53,60
Tolly 31
Town of:
Beardstown 61
Columbus 67
Jacksonville 24,25
Lynnville 38
Manchester 37
Naples 67
Winchester 55
Traughber 32,35
Triplett 63
Trotter 17
Troxel 48
Tunnell 36
Tucker 22,23
Tureman 32,47
Turner 2,42,45,48,51,59

Underwood 35

Vanblaracum 68
Vance 7,16,23,24,40
Vanote 5, 6
Vanwinkle 1, 3, 4
6, 8, 12,26

 INDEX--MORGAN COUNTY, ILLINOIS, LAND TAX RECORDS 1836
(Includes Cass & Scott Counties)

Vangundy 66
Vannest 9
Vanslyke 52
Varner 21
Vary 19,27,43
Venable 13,14,29
Vinson 3

Waddle 41,42
Wade 27,62
Wagner 60
Wagoner 49
Waldo 55,56
Walker 13,17
Waller 58,59
Walton 30
Ward 29,30,33,34
Ware 12,34
Warfield 49
Warren 22,46
Washburn 4,29,35
Wasson 43,44
Waters 7
Watkins 2
Watson 14, 4
Watt 54
Way 28,33
Weatherford 4, 5
Webb 3
Webster 58,59,60,61,67
Weeks 59,60
Welch 14,17,50
Welhelm 2
Wells 21,23,49,54,63
Welty 30
West 18,32,35,59
Westrope 20,21
Wheeler 12,61
Whitaker 2
White 19,28,64,65,66,67
Whiteside 58
Whitley 55,56,58,60
Whitlock 19,20
White 37
Wiggins 47
Wilkinson 24,25,37
Willard 26,36,40
41,56,57
Williams 4,12,17,22
32,47,57,58,60
Williford 55
Wills 67
Willson 22,23,24,56
Wilmott 28,29
Wilson 3,24,28,29,30,38
Winchester, Town of 55
Windle 39
Wing 20
Winters 38,51
Wiswall 19,27,39
Wolcott 6,7,18,19,20,21
21,22,23,24,27,37,48,54
Wolf 28,30,45
Wood 2,7,15,24,37,58
Woods 2, 3, 8, 9
Wooley 51
Woolloms 8,19,29
Wooster 28,33
Workman 13
Worrell 55
Wright 2,4, 6,55
Wyatt 3,5,8,13,14,23
26,27,28,29,30,36,56,66

Yaple 15,28,33
Yates 65,67
York 40,50,60
Youngblood 5,10,55,61

* *

This is the earliest known Morgan County Tax Record found to date. This old book, discovered in the attic of the courthouse, was copied and indexed by members of the Jacksonville Area Genealogical and Historical Society.

Old record books discovered, in the attics of times past,
Sometimes helps refresh the memories of present minds
Of those happily searching clues of ancestral lines.
May this tax record help many find relatives at last!

Lovingly submitted for publication by

Florence Hutchison

Florence Hutchison, President
Jacksonville Area Genealogical
and Historical Society

June 20, 1986

CONGRESSIONAL TOWNSHIP MAP OF

MORGAN COUNTY, ILLINOIS

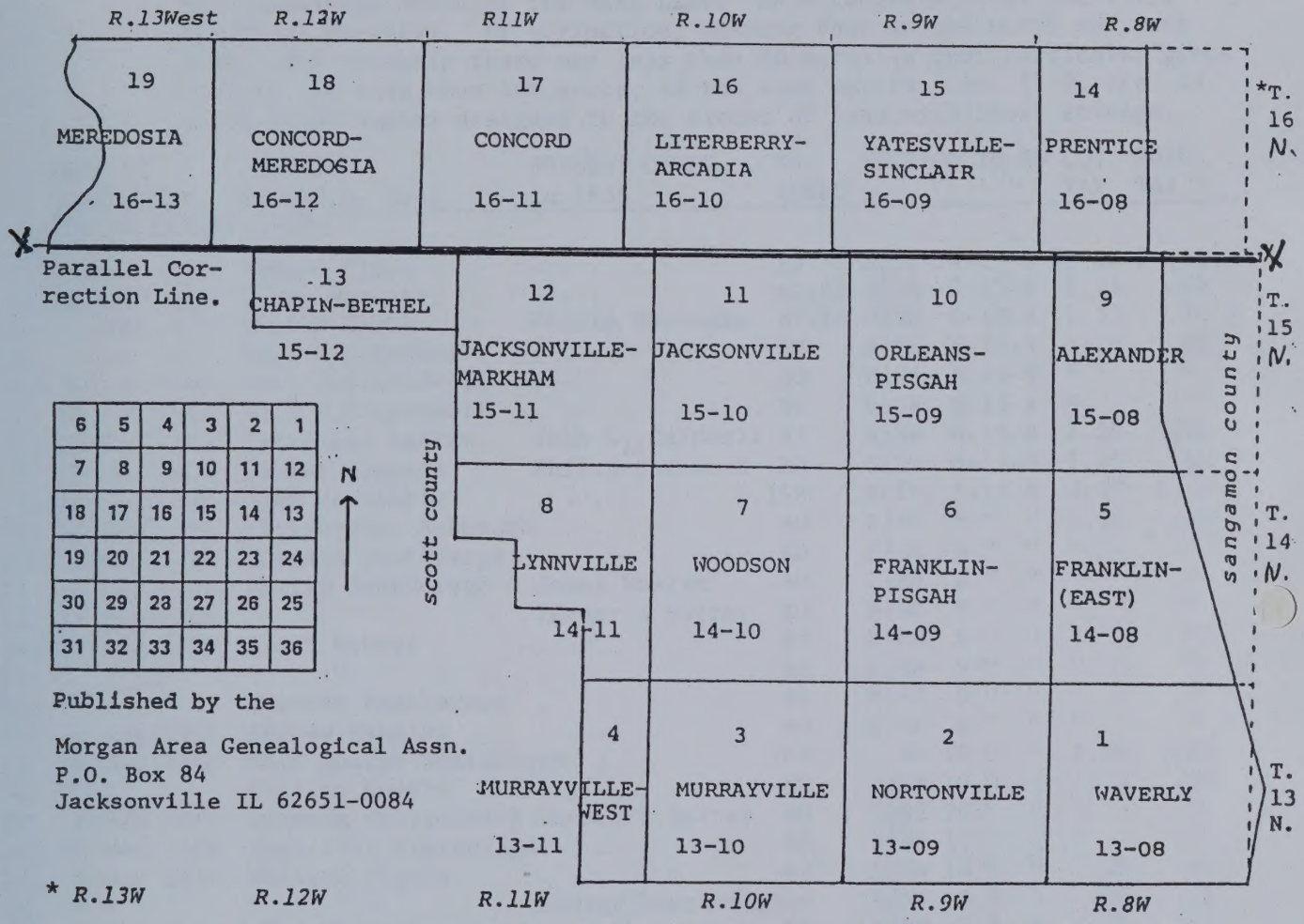

6	5	4	3	2	1
7	8	9	10	11	12
18	17	16	15	14	13
19	20	21	22	23	24
30	29	28	27	26	25
31	32	33	34	35	36

N

Published by the

Morgan Area Genealogical Assn.
P.O. Box 84
Jacksonville IL 62651-0084

PLAT MAP# INDEX OF CONGRESSIONAL TOWNSHIPS IN MORGAN COUNTY, ILLINOIS

with Town(s) in area, or adjacent to

Plat #	TOWNSHIP NAME	*T.N	R.W	PM	
1.	WAVERLY	13	8	3	fr.
2.	NORTONVILLE	13	9	3	
3.	MURRAYVILLE	13	10	3	
4.	" (WEST)	13	11	3	fr.
5.	FRANKLIN-(EAST)	14	8	3	fr.
6.	" -PISGAH	14	9	3	
7.	WOODSON	14	10	3	
8.	LYNNVILLE	14	11	3	fr.
9.	ALEXANDER	15	8	3	fr.
10.	ORLEANS-ARNOLD	15	9	3	
11.	JACKSONVILLE	15	10	3	
12.	" -MARKHAM	15	11	3	
13.	CHAPIN-BETHEL	15	12	3	fr.
14.	PRENTICE	16	8	3	fr.
15.	YATESVILLE-SINCLAIR	16	9	3	
16.	LITERBERRY-ARCADIA	16	10	3	
17.	CONCORD	16	11	3	
18.	" -MEREDOSIA	16	12	3	
19.	MEREDOSIA	16	13	3	fr.

**Townships are NORTH of Base Line* **Ranges are WEST of Third Principal Merid'*

"fr." = fractional parts of a township of 36 square miles

"X" = Parallel Correction Line, an offset every SIX miles to conform township lines to earth's North-South poles.

Page 1: MORGAN COUNTY, ILLINOIS 1836 LAND TAX RECORDS.(Includes Cass & Scott).

The lands lying in Morgan County, subject to taxation in the year 1836, will be separated as to the lands lying in Cass County after 1837 and Scott County in 1839. The 3-three-mile-strip will be separately indicated since it belonged to Morgan County until 1845 when it was given to Cass County. The first individual named was the person who received the original patent from the U.S. government.
TN = townships North of the Base Line; RW = ranges West of the Third Principal Meridian. Fr = Fraction, meaning that on the north and west sides of a township there was less than 80 acres in that particular piece of land, or less than 160 acres, as the case may be. No. 1, 2, etc. in-cates a Lot number assigned to the pieces of land with short acreage.

	DATE OF LAND ENTRY	PATENTEE from U.S. Govt	PRESENT OWNER in 1836	No. ACRES	SECTION	TN	RW	CO. TAX	ROAD TAX
MORGAN COUNTY, Page 1									
1.	14 Apr 1831	Newton Cloud	. . .	80	W½SE	4	13-8	$1.20	$ .60
2.	28 Oct 1830	Isham Burnett	. . .	82.52	N½NW	5	13-8	1.24	.62
3.	8 Aug 1828	Walter Burch	Philip Boulware	87.84	N½NW	6	13-8	1.32	.76
4.	3 Dec 1828	Wm.& J.C.Caldwell	. . .	80	W½SE	6	13-8	1.20	.60
5.	9 Nov 1830	Wm.& J.C.Caldwell	. . .	80	E½SE	6	13-8	"	"
6.	18 Jul 1831	Wm.& J.C.Caldwell	. . .	80	E½SW	6	13-8	"	"
7.	21 Jan 1829	Sylvester Lanham	John C. Caldwell	87	W½SW	6	13-8	1.30	.75
8.	2 Nov 1829	Thomas Hampton	Philip Boulware	80	S½NW	6	13-8	1.20	.60
9.	20 Aug 1830	John Vanwinkle	. . .	158	NEfr.	5	13-8	2.37	1.19
10.	16 Feb 1830	Christopher Ashbaugh	. .	80	E½SE	8	" "	1.20	.60
11.	3 Nov 1827	Coleman Deatherage	. . .	80	E½SE	9	" "	"	"
12.	10 Dec 1827	Philip Deatherage	James Nowlin	80	E½NW	9	" "	"	"
13.	23 Mar 1829	" "	Tanner & Salter	80	W½SW	9	" "	"	"
14.	20 Nov 1826	Jacob Rohrer	. . .	80	W½NE	9	" "	"	"
15.	" " "	" "	. . .	80	E½SW	9	" "	"	"
16.	" " "	Coleman Deatherage	. . .	80	W½SE	9	" "	"	"
17.	31 Aug 1821	Andrew Samples	. . .	80	E½NE	9	" "	"	"
18.	20 Nov 1826	Wm.& George Deatherage	.	160	SE	10	" "	2.40	1.20
19.	" " "	William Rogers	. . .	80	E½SW	10	" "	1.20	.60
20.	4 Feb 1829	Ephraim Killpatrick	Tanner & Salter	80	E½NE	10	" "	"	"
21.	23 Mar 1829	Archillas Deatherage.	. . .	80	W½NE	10	" "	"	"
22.	5 Mar 1830	William Rogers	. . .	60	E½NW	10	" "	.90	.45
23.	" " "	" "	George Deatherage	20	E½NW	10	" "	.30	.15
24.	20 Nov 1830	John Talkington	. . .	80	W½NW	10	" "	1.20	.60
25.	" " "	" "	. . .	80	W½SW	10	" "	"	"
26.	25 Jan 1825	Milton Shirtliff	Tanner & Salter	80	W½NW	11	" "	"	"
27.	23 Nov 1826	" "	" & "	80	W½SW	11	" "	"	"
28.	17 June1829	B. & L. Shirtliff	" & "	80	E½NW	11	" "	"	"
29.	12 Feb 1830	" & " "	" & "	80	W½SE	11	" "	"	"
MORGAN COUNTY, Page 2:									
1.	23 Aug 1831	George W. Cook	Tanner & Salter	160	NE	11	" "	2.40	1.20
2.	" " "	" " "	" & "	80	E½SW	11	" "	1.20	.60
3.	" " "	" " "	" & "	80	E½NE	14	13-8	"	"
4.	" " "	" " "	" & "	80	E½NW	14	" "	"	"
5.	" " "	" " "	" & "	80	E½SE	14	" "	"	"
6.	10 Dec 1827	James Caruthers	. . .	80	W½SE	14	" "	"	"
7.	26 Nov 1827	John Love	. . .	80	W½NW	14	" "	"	"
8.	4 Dec 1826	" "	. . .	80	W½SW	14	" "	"	"
9.	16 Mar 1831	John Smith	. . .	80	E½SW	14	" "	"	"
10.	22 Aug "	John Love	. . .	80	W½NE	14	" "	"	"

	Date of Land Entry	Patentee from U.S. govt.	Present Owner in 1836	No. Acres	Section TN RW	Co. Tax	Road Tax
	MORGAN COUNTY, Page 2 continued:						
10.	22 Aug 1831	John Love	. . .	80	W½NE 14-13-8	$1.20	$ .60
11.	4 Apr 1825	" "	. . .	160	NE 14-13-8	2.40	1.20
12.	29 Aug 1826	" "	. . .	80	E½SE 15 " "	1.20	.60
13.	17 Sep 1827	Austin Sims	. . .	80	W½SE 15 " "	"	"
14.	27 Nov 1827	Nathan Turner	John Turner	80	E½SW 15 " "	"	"
15.	9 Feb 1827	Milton Shirtliff	Tanner & Salter	80	E½NW 15 " "	"	"
16.	5 Nov 1828	John Turner	. . .	80	W½SW 15 " "	"	"
17.	14 Apr 1821	Coleman Deatherage	. . .	80	W½NW 15 " "	"	"
18.	23 Feb 1830	David Watkins	Elijah Ray	80	E½NE 17-13-8	"	"
19.	29 June1831	Walter W. Rice	. . .	80	E½SE 17 " "	"	"
20.	20 May 1829	Waterman Jones	. . .	80	E½SW 18-13-8	"	"
21.	22 Dec 1828	Alfred Deatherage	John Keplinger	80	E½SE 18 " "	"	"
22.	1 Feb 1820	Thomas Wright	. . .	80	W½SE 18 " "	"	"
23.	5 Nov 1828	John Turner	. . .	60	E½NE 21-13-8	.90	.45
24.	" " "	" "	James Caruthers	20	E½NE 21 " "	.30	.15
25.	27 Nov 1827	Nathan Turner	Andrew Stice	80	E½NE 22-13-8	1.20	.60
26.	29 Jan 1830	Thomas Armstrong	Israel Turner	80	E½NW 22 " "	"	"
27.	9 Nov 1827	Andrew Turner	Thomas R.G.Turner	80	E½SE 22 " "	"	"
28.	22 Jan 1828	Austin Sims	" " " "	30	W½SE 22 " "	.45	.27
29.	" " "	" "	Austin Sims	50	W½SE 22 " "	.75	.37
30.	10 Dec 1827	Evin Smith	" "	80	W½NE 22 " "	1.20	.60
31.	9 Nov 1827	Austin Sims	" "	80	W½SW 23-13-8	"	"
32.	3 Nov 1827	Israel Turner	. . .	80	W½NW 23 " "	"	"
	MORGAN COUNTY, Page 3:						
1.	12 Jan 1828	Henry Pearcy	Tanner & Salter	80	E½SE 24-13-8	1.20	.60
2.	3 Nov 1827	Jonathan Rohrer	. . .	80	W½SW 25-13-8	"	"
3.	" " "	" "	. . .	160	SE 26-13-8	2.40	1.20
4.	9 Nov 1827	James London	. . .	80	E½SW 26 " "	1.20	.60
5.	3 Aug 1831	Fleming C. Maupin	. . .	80	W½NW 26 " "	"	"
6.	" " "	" " "	. . .	80	E½NE 27-13-8	"	"
7.	24 Dec 1830	Israel Turner	. . .	80	E½NE 29-13-8	"	"
8.	21 Oct 1828	Jonathan Rohrer	Thomas R. Harris	80	E½SE 33-13-8	"	"
9.	" " "	John Turner	John Ross	80	W½SE 33 " "	"	"
10.	12 Nov 1827	William Dyer	Thomas Wood	40	W½SW 34-13-8	.60	.30
11.	" " "	" "	Daniel Brien	40	W½SW 34-" "	"	"
12.	13 Oct 1825	Robert Whitaker	John Blaney	80	W½NE 35-13-8	1.20	.60
13.	" " "	" "	" "	30	E½NW 35 " "	.45	.27½
14.	" " "	" "	Isaac Conley	50	E½NW 35 " "	.75	.37½
15.	28 Aug 1827	William England	W. J. Masters	80	W½SW 35 " "	1.20	.60
16.	12 Nov 1827	James Sims	John Blaney	80	W½NW 35 " "	"	"
17.	17 Jan 1828	John Blaney	" "	80	E½NE 35 " "	"	"
18.	4 Nov 1828	Joseph Logsdon	Daniel Brien	80	E½SW 35 " "	"	"
19.	29 June1831	Jonathan Rohrer	. . .	80	W½SE 35 " "	"	"
20.	16 Dec 1829	" "	. . .	80	W½NW 36-13-8	"	"
21.	17 Oct 1829	Thomas Nix	Thomas Scott	80	E½NW 29-14-8	"	"
22.	25 Apr 1831	Joel Gilleland	. . .	80	W½NE 29 " "	"	"
23.	7 May 1830	William Woods	. . .	44.45	W½SW 30-14-8	.90	.45
24.	" " "	" "	Shelby Burch	44.45	W½SW 30 " "	"	"
25.	11 Jan 1827	Richard Welhelm	Philip P.Boulware	88.22	No.2SW31 " "	1.33	.62½
26.	4 Mar 1830	Philip P. Boulware	" " "	80	No.1SW31 " "	1.20	.60

	Date of Land Entry	Patentee from U.S. Govt.	Present Owner in 1836	No Acres	Section TN RW	Co. Tax	
	MORGAN COUNTY, Page 3 continued:						
27.	15 Dec 1827	William Woods	. . .	88.56	W½NW 31-14-8	$1.33	$ .62½
28.	17 Aug 1831	James Evans	Paton Cunningham	80	E½NE 31 " "	1.20	.60
29.	" " "	John Wyatt	. . .	80	E½SE 31 " "	"	"
30.	29 May 1827	Caswell Russel	John Arnold	80	E½NE 32-14-8	"	"
	MORGAN COUNTY, Page 4:						
1.	11 Feb 1828	James B. Sturgiss	John Vanwinkle	80	E½SE 32-14-8	1.20	.60
2.	4 Dec 1828	John Arnold	. . .	80	E½SW 32 " "	"	"
3.	30 Dec 1829	Joel Gilleland	N. B. Vanwinkle	40	W½SW 32 " "	.60	.30
4.	" " "	" "	Jefferson Harris	40	W½SW 32 " "	"	"
5.	15 Dec 1829	Little bury Vinson	John Vanwinkle	80	W½NW 33-14-8	1.20	.60
6.	25 Feb 1830	Edmund Haggard	. . .	80	E½SW 33 " "	"	"
7.	12 Apr 1831	Brice B. Jackson	. . .	80	W½SE 33 " "	"	"
8.	25 Jul 1831	James Burnett	. . .	80	E½NW 33 " "	"	"
9.	15 Sep 1826	Ralph Hudspeth	. . .	154.5	SW 5-16-8	2.33	1.16
10.	" " "	" "	Samuel Robinson	5.5	SW 5 " "	.08	.04
11.	2 Dec 1826	William Crow	William Cox	41.94	No.2NW 5 " "	.63	.32
12.	" " "	" "	. . .	42	No.2NW 5 " "	.63	.31½
13.	5 Jan 1829	John Cox	. . .	80	S½NW 5 " "	1.20	.60
14.	13 Sep 1826	" "	. . .	80	No.1NE 6-16-8	"	"
15.	" " "	William Crow	. . .	83.60	No.2NE 6 " "	1.26	.63
16.	" " "	Stephen Short	. . .	152.97	NWfr. 6 " "	2.30	1.15
17.	" " "	Daniel Hogan	Simeon Webb	80	SWfr. 6 " "	1.20	.60
18.	" " "	" "	William Crow	72.80	SWfr. 6 " "	1.10	.55
19.	" " "	Zadock W. Flinn	. . .	80	W½SE 6 " "	1.20	.60
20.	" " "	Samuel Robinson	. . .	80	E½SE 6 " "	"	"
21.	" " "	Zadock W. Flinn	. . .	80	W½NE 6 " "	"	"
22.	" " "	Samuel Robinson	Zadock W. Flinn	46	E½NE 7-16-8	.69	.35
23.	" " "	" "	Samuel Robinson	34	E½NE 7 " "	.51	.25
24.	29 Nov 1830	Daniel Hogan	. . .	76.67	E½NW 7 " "	1.12	.56
25.	13 Sep 1826	Samuel Robinson	. . .	80	W½NW 8-16-8	1.20	.60
26.	1 Jul 1830	Equillar Hall	. . .	78.52	W½SW 18-16-8	1.12	.59
27.	13 Sep 1826	" "	. . .	74.44	NWfr.19-16-8	"	.56
28.	" " "	" "	Austin Sims	70.49	NWfr.19 " "	1.09	.54
29.	" " "	" "	William Sims	9	NWfr.19 " "	.12	.06
30.	" " "	Joel Robinson	. . .	80	W½SE 19 " "	1.20	.60
	MORGAN COUNTY, Page 5:						
1.	13 Sep 1826	William Sims	. . .	49.14	SWfr.19-16-8	.74	.37
2.	" " "	" "	Joel Robinson	40	SWfr.19 " "	.60	.30
3.	" " "	" "	Peter Robinson	49.50	SWfr 19 " "	.75	.37
4.	14 Dec 1829	William ORear	. . .	80	W½NW 30-16-8	1.20	.60
5.	14 June1830	Peter Robinson	. . .	80	E½NW 30 " "	"	"
	MORGAN COUNTY,1836; Cass County as of 3 March 1837: Page 5, continued:						
6.	3 Oct 1826	William S.Hamilton	Benj. F.Mastison	80	E½SE 4-17-8	1.20	.60
7.	28 Nov 1826	George W. Wilson	. . .	80	No.1S½NE 4 " "	"	"
8.	29 May 1828	Robert Johnson	Eli Cox	80	W½SE 4 " "	"	"
9.	13 Aug 1830	Stephen Lee	. . .	76.54	E½SW 7-17-8	1.17	.52
10.	4 June1831	Heirs of Benjamin Farmer	. . .	76.54	W½SW 7 " "	"	"
11.	15 " "	Henry Ellis	. . .	80	W½SE 7 " "	1.20	.60
12.	23 Jul 1830	Eli Cox	. . .	80	E½NE 9-17-8	"	"
13.	" " "	Robert Johnson	Eli Cox	80	W½NE 9-" "	"	"
14.	21 Jul 1831	Heirs of Benjamin Farmer		76.41	E½NW 18-17-8	1.17	.52

	Date of Land Entry	Patentee from U.S. govt.	Present Owner in 1836	No. Acres	Section TN RW	Co. Tax	Road Tax
	MORGAN COUNTY, 1836, in 3-Mile-Strip which became CASS COUNTY 16 Feb 1845:						
15.	7 Apr 1830	Stephen Short	. . .	40	W½SE 31-17-8	$0.60	$0.30
16.	13 Sep 1826	James B. Watson	. . .	152.04	SWfr.31 " "	2.28	1.14
17.	7 Apr 1830	Stephen Short	William Cooper	40	W½SE 31 " "	.60	.30
18.	13 Sep 1826	William Cooper	. . .	80	E½SE 31 " "	1.20	.60
19.	" " "	William Crow	. . .	80	W½SW 32-17-8	"	"
20.	1 Jul 1830	" "	. . .	80	E½SW 32 " "	"	"
	MORGAN COUNTY, 1836, CASS COUNTY as of 3 March 1837; Page 5, continued:						
21.	14 Mar 1829	John Lucus	. . .	153.60	SWfr 7-18-8	2.31	1.15
22.	12 Oct 1829	" "	. . .	80	W½SE 7 " "	1.20	.60
23.	14 Nov 1829	Eaton Nance	Philip Hash	77.47	E½NW 7 " "	1.16	.52
24.	1 Nov 1828	Susan Washburn	James Sims	80	W½NW 8-18-8	1.20	.60
25.	28 Jan 1829	Joel Ragsdale	John M. Bingley	80	E½SE 9-19-8	"	"
26.	1 Oct 1829	David Williams	. . .	80	E½NE 9 " "	"	"
27.	1 Sep 1828	Samuel Reed	. . .	80	W½SW 17-18-8	"	"
28.	1 Dec 1829	" "	. . .	80	E½SW 17 " "	"	"
	MORGAN COUNTY, 1836, CASS COUNTY as of 3 March 1837; Page 6:						
1.	1 Sep 1828	Samuel Reed	. . .	80	E½SE 18-18-8	1.20	.60
2.	26 Dec 1828	Henry Williams	Page A. Williams	153.34	NWfr.18 " "	2.30	1.15
3.	14 Mar 1829	Ralph Elkin	Sylvester Hunt	80	W½NE 18 " "	1.20	.60
4.	12 Oct 1829	Robt. "	Joshua Nance	80	E½NE 18 " "	"	"
5.	9 Dec 1830	Isham Reavis	. . .	80	E½NW 29-19-8	"	"
6.	24 Jul 1830	William P. Morgan	. . .	75.77	E½NW 30-19-8	1.14	.57
7.	23 Nov 1830	Robert Taylor	. . .	80	W½NE 30 " "	1.20	.60
	MORGAN COUNTY, 1836, Page 6, continued:						
8.	23 Dec 1826	Thomas Luttrell	. . .	80	E½SE 1-13-9	$1.20	$0.60
9.	9 Nov 1829	" "	. . .	80	W½SE 1 " "	"	"
10.	7 Apr 1831	Mathew Cyrus		158.15	NWfr. 1 " "		
			Mathew Cyrus	79.12		1.69	.59½
			W.H.& W.C.Caton	79.03		1.68	.58½
11.	8 June1831	Thomas Luttrell	. . .	80	W½SW 1 " "	1.20	.60
12.	23 July1831	Hiram Luttrell	. . .	156.91	NE 1 " "	2.36	1.12
13.	28 Feb 1828	James B. Sturgiss	. . .	80	W½SW 2-13-9	1.20	.60
14.	10 Mar 1828	Jefferson Weatherford	Isham Dalton	80	W½SE 2 " "	"	"
15.	29 Mar 1828	Joseph Reynolds	. . .	79.14	No.2NE 2 " "	1.09	.50
16.	" " "	" "	JosephReynolds,Jr.	26.38	No.2NE 2 " "	.54	.27
17.	" " "	" "	Samuel Reynolds	26.38	No.2NE 2 " "	"	"
18.	" " "	" "	Lewis Reynolds	26.38	No.2NE 2 " "	"	"
19.	25 Jan 1830	John Seymour	. . .	80	E½SE 2 " "	1.20	.60
20.	2 Feb 1830	Ransom Vankinkle	. . .	155.72	NWfr 2 " "	2.33	1.16
21.	8 Feb 1830	James B. Sturgiss	. . .	80	E½SW 2 " "	1.20	.60
22.	22 May 1828	Samuel Brown	John, James & Robert Seymour	80	W½SW 3-13-9	1.20	.60
23.	27 May 1829	John Seymour	. . .	140.53	NWfr. 3 " "	2.11	1.05
24.	31 Oct 1829	Ranson Vanwinkle	. . .	73.74	NEfr 3 " "	1.10	.55
25.	" " "	Robert Vanwinkle	William Roberts	73.73	NEfr 3 " "	"	"
26.	15 Aug 1831	William Weatherford	. . .	80	E½SW 3 " "	1.20	.60
27.	29 Jan 1830	George Browh	Robert Seymour	80	E½SE 4-13-9	"	"
28.	25 Aug 1831	Joseph Fanning	. . .	144.01	NEfr 4 " "	2.16	1.08

	Date of Land Entry	Patentee from U.S Govt.	Present Owner in 1836	No. Acres	Section	TN RW	Co. Tax	Road Tax
	MORGAN COUNTY, 1836, Page 7:							
1.	10 Feb 1830	Margaret Harney	. . .	80	W½SE	6-13-9	$1.20	0.60
2.	12 Oct 1830	William Delaney		80	E½SW	6 " "	"	"
			Richard Henry	30	"	" " "	.45	.27½
			Son Swigert	50	"	" " "	.75	.37½
3.	9 Nov 1830	Samuel Brockman	. . .	80	E½SE	6-13-9	1.20	.60
4.	" " "	" "	. . .	80	W½NE	7-13-9	"	"
5.	27 " "	Isaac R. Barrows	. . .	80	E½SW	7 " "	"	"
6.	8 Mar 1831	Joel Sweet	. . .	80	W½SE	7 " "	"	"
7.	13 Mar 1830	George Fanning	. . .	80	E½NW	7 " "	"	"
8.	2 June1830	Elijah Adams	Ebenezer Tingle	123.76	W½SW	7 " "	1.85	.92
9.	29 Jan 1830	James Gibson, Jr.	. . .	80	E½SE	7 " "	1.20	.60
10.	" " "	" " "	Jacob Fanning	80	W½SW	8-13-9	"	"
11.	" " "	Ishom Gibson	Martin Read	80	E½SW	8 " "	"	"
12.	" " "	" "	Ambrose Youngblood	60	E½SE	8 " "	.90	.45
13.	" " "	" "	James McCormack	20	E½SE	8 " "	.30	.15
14.	" " "	" "	Martin Read	80	W½SE	9-13-9	1.20	.60
15.	" " "	" "	. . .	80	E½NE	9 " "	"	"
16.	" " "	" "	. . .	80	W½NW	10-13-9	"	"
17.	18 Apr 1829	William Weatherford	. . .	80	E½NW	10 " "	"	"
18.	14 Aug 1829	Hardin Weatherford	Isham Dalton	80	E½NE	10 " "	"	"
19.	14 Mar 1831	Daniel B. Sturgiss	. . .	80	W½SW	10 " "	"	"
20.	14 Aug 1829	Hardin Weatherford	Isham Dalton	80	W½NW	11-13-9	"	"
21.	17 Nov 1829	Daniel Sturgis	Joel Heddington	80	E½NW	11 " "	"	"
22.	25 Jan 1830	William Weatherford	. . .	80	E½NE	11 " "	"	"
23.	11 Aug 1829	John Wm.T.& Russel Nall	. . .	80	W½SW	11 " "	"	"
24.	31 Oct 1829	John Wyatt	James Wright,Jr.	80	W½NE	12-13-9	"	"
25.	9 Nov 1829	Abner Wright	. . .	80	E½NE	12 " "	"	"
26.	" " "	James Wright	Abner Wright	40	SE	12 " "	.60	.30
27.	" " "	" "	. . .	120	SE	12 " "	1.80	.95
28.	" " "	Reuben Wright	. . .	160	SW	12 " "	2.40	1.20
29.	29 " "	Abner Wright	Jacob& C.Vanote	160	SE	12 " "	"	"
30.	8 Sep 1829	Ambrose Youngblood	. . .	80	E½NE	17-13-9	1.20	.60
31.	26 Oct 1829	Lewis J. Shephard	. . .	40	E½SW	17 " "	.60	.30
32.	" " "	" " "	William Spires	40	E½SW	17 " "	"	"
	MORGAN COUNTY, 1836, Page 8:							
1.	27 Nov 1830	Nimrod C. Murphy	. . .	80	W½NE	17-13-9	1.20	.60
2.	9 Mar 1831	Jacob Fanning	. . .	80	E½NW	17 " "	"	"
3.	21 Apr 1831	William Spires	. . .	80	E½SE	17 " "	"	"
4.	6 Aug 1831	" "	. . .	80	W½SW	17 " "	"	"
5.	9 Mar 1831	John Fanning	. . .	126.80	W½NW	18-13-9	1.90	.95
6.	20 Aug 1831	Levi Fanning	. . .	80	W½SE	18 " "	1.20	.60
7.	29 Jan 1830	James Gibson, Jr.	. . .	80	E½SE	18 " "	"	"
8.	13 Apr 1830	" " "	. . .	80	E½NE	18 " "	"	"
9.	25 Jan 1830	Joseph Fanning	Harriss Cox	80	E½NE	19-13-9	"	"
10.	10 Feb 1830	George Criswell	. . .	80	E½SE	19 " "	"	"
11.	21 Oct 1830	Ezekiel McCurley/McCearly	. . .	80	W½NE	19 " "	"	"
12.	8 Mar 1831	Stephen Howard	. . .	130.55	W½NW	19 " "	1.96	.92
13.	16 Apr 1831	" "	. . .	80	E½NW	19 " "	1.20	.60
14.	17 Mar 1831	Samuel Brown	. . .	80	W½NW	20-13-9	"	"
15.	13 Nov 1830	Ishom Gibson	. . .	80	E½NE	21-13-9	"	"

	Date of Land Entry	Patentee from U.S. Govt.	Present Owner in 1836	No. Acres	Section TN RW	Co. Tax	Road Tax
	MORGAN COUNTY, 1836, Page 8 continued:						
16.	24 Mar 1831	George Brown	. . .	80	W½NE 21-13-9	$1.20	0.60
17.	17 Nov 1829	Isaac Dye	Jesse W. Bull	80	W½SE 22-13-9	"	"
18.	9 Nov 1829	Abner Wright	Jacob& C.Vanote	80	W½NE 23-13-9	"	"
19.	" " "	" "	" " " "	80	E½NW 23 " "	"	"
20.	27 Oct 1829	William Brian	E.& R. Seymour	80	W½NW 27-13-9	"	"
21.	4 Nov 1828	Charles Hart	. . .	80	E½SE 28-13-9	"	"
22.	" " "	Solomon Hart	. . .	80	W½SE 28 " "	"	"
23.	5 Dec 1829	" "	. . .	80	E½SW 28 " "	"	"
24.	" " "	John Reynolds	Solomon& Anderson Hart	50	E½NE 28 " "	.75	.36
25.	" " "	" "	Charles Hart	30	E½NE 28 " "	.45	.23
26.	25 May 1831	Elihu Wolcott	Harriss Cox	80	W½NW 29-13-9	1.20	.60
27.	7 Dec 1829	James Mansfield	Elizabeth Mansfield	80	W½NW 33-13-9	"	"
28.	" " "	" "	" "	80	E½NW 33 " "	"	"
29.	21 Mar 1825	Joseph Buchanan	James Dodd	80	W½SW 2-14-9	"	"
30.	10 Oct 1829	Benjamin Buchanan	. . .	78.44	S½NW 2 " "	1.20	.60
	MORGAN COUNTY, 1836, Page 9:						
1.	23 Jul 1831	Joseph Buchanan	Joseph Buchanan	10	E½SW 2-14-9	1.20	.60
			James Dodd	70			
2.	9 Sep 1826	Isaac Richardson	__ Holmes	80	E½SW 3-14-9	1.20	.60
3.	12 Mar 1827	Benjamin Buchanan	. . .	80	E½SE 3 " "	"	"
4.	16 June1826	Henry Edwards	. . .	80	W½SW 3 " "	"	"
5.	10 Nov 1827	Ancil Cox	. . .	80	W½SE 3 " "	"	"
6.	7 Jan 1829	Nathaniel Cox	__ Higginbottom	40	NWfr. 3 " "	.60	.30
7.	" " "	" "	. . .	117.04	NWfr. 3 " "	1.78	.89
8.	21 Sep 1829	Ancil Cox	. . .	77.92	S½NE 3 " "	1.17	.59
9.	23 Jul "	" "	. . .	77.92	N½NE 3 " "	1.17	.59
10.	10 Jan 1827	James Green	James Dunlap	40	W½SE 4-14-9	.60	.30
11.	" " "	" "	William Filson	40	W½SE 4 " "	"	"
12.	2 May 1827	James Hobbs	. . .	80	W½SW 4 " "	1.20	.60
13.	27 Sep 1826	James Magill	William Cross	40	E½SE 4 " "	.60	.30
14.	" " "	" "	Jason Vanwinkle	40	E½SE 4 " "	"	"
15.	30 Oct "	" "	George Long	78.79	NEfr. 4 " "	1.18	.59
16.	" " "	" "	Coridon Cox	78.78	NEfr. 4 " "	"	"
17.	15 June1829	William Pemberton	John Vanwinkle	39.66	S½NW 4 " "	.58	.29
18.	" " "	" "	. . .	39.66	S½NW 4 " "	"	"
19.	23 Oct 1829	John Vanwinkle	. . .	79.32	N½NW 4 " "	1.18	.59
20.	1 Jan 1828	William Bruton	. . .	125.71	NEfr. 5-14-9	1.89	.95
21.	" " "	" "	Edmond Moore	30	NEfr. 5 " "	.45	.26
22.	18 June1829	Andrew Carnes	. . .	80	W½SW 5 " "	1.20	.60
23.	14 May 1829	Uriah Dodd	Ralph McCormack	40	E½SW 5 " "	.60	.30
24.	" " "	" "	William Rannells	40	E½SW 5 " "	"	"
25.	17 Jul 1829	Payton Cunningham	J.C. Hamilton	80	W½SE 5 " "	1.20	.60
26.	23 Sep 1826	Dickey Anderson	James Hobbs	87.41	No.2SW 6-14-9	1.31	.65
27.	2 May 1827	James Hobbs	. . .	80	E½SW 6 " "	1.20	.60
28.	14 Oct 1829	James V. Hedenberg	William Sears	77.40	S½NE 6 " "	1.12	.58
29.	2 Nov 1829	William P. Chilton	. . .	80	E½SE 6 " "	1.20	.60
30.	29 Dec 1829	John Scroggin	Bedford Brown	76.87	E½NW 6 " "	1.18	.54
31.	1 Jan 1830	James Litton	. . .	76.86	W½NW 6 " "	"	"
32.	24 Oct 1829	Peter Hedenberg	William Sears	80	W½SE 6 " "	1.20	.60

	Date of Land Entry	Patentee from U.S. Govt.	Present Owner in 1836	No. Acres	Section	TN	RW	Co. Tax	Road Tax
	MORGAN COUNTY, 1836, Page 10:								
1.	24 Oct 1829	Peter Hedenberg	William Sears	80	W½NE	7	14-9	$1.20	0.60
2.	27 Sep 1826	William Porter	Andrew Carnes	87.49	No.2NW	7	" "	1.31	.65
3.	12 Dec 1828	William Brisbin	J. C. Hamilton	80	E½NE	7	" "	1.20	.60
4.	25 Jul 1831	Andrew Carnes	. . .	80	W½NW	7	" "	"	"
5.	7 Nov 1825	Joseph Waters	. . .	80	E½NE	8	14-9	"	"
6.	" " "	" "	. . .	50	E½SE	8	" "	.75	.36
7.	" " "	" "	Zachariah Waters	30	E½SE	8	" "	.45	.27
8.	19 Sep 1838	Henry Davenport	. . .	70	W½SE	8	" "	1.05	.53
9.	" " "	" "	Joseph Waters	10	W½SE	8	" "	.15	.08
10.	" " "	" "	. . .	40	W½NE	8	" "	.60	.30
11.	" " "	" "	William Rannells	40	W½NE	8	" "	"	"
12.	22 June1830	Uriah Dodd	Ralph McCormack	80	W½NW	8	" "	1.20	.60
13.	25 Aug 1831	James Leeper	. . .	80	E½SW	8	" "	"	"
14.	28 Oct 1826	Bradley Vance	Richard Wood	80	W½Nw	9	14-9	"	"
15.	" " "	" "	" "	70	E½SW	9	" "	1.05	.53
16.	" " "	" "	Avy Grider	10	E½SW	9	" "	.15	.07
17.	29 Nov 1827	Johnston Shelton	. . .	80	W½NE	9	" "	1.20	.60
18.	27 Sep 1838	Martin Grider	Avy Grider	80	E½NW	9	" "	"	"
19.	6 Mar 1829	John S. Ruyle	Rice Duncan	80	E½NE	9	" "	"	"
20.	" " "	" " "	" "	60	W½SE	9	" "	.90	.45
21.	" " "	" " "	Johnston Shelton	20	W½SE	9	" "	.30	.15
22.	" " "	John Boyer	John Bowyer	20	E½SE	9	" "	"	"
23.	" " "	" "	" "	40	E½SE	9	" "	.60	.30
24.	" " "	" "	Rice Duncan	20	E½SE	9	" "	.30	.15
25.	30 Nov 1839	Zachariah Waters	. . .	80	W½SW	9	" "	1.20	.60
26.	16 Oct 1826	Rice Duncan	. . .	80	W½NW	10	14-9	"	"
27.	27 " "	Lot Luttrell	. . .	80	W½SE	10	" "	"	"
28.	30 Mar 1827	Francis Petree	. . .	64	E½SW	10	" "	.96	.48
29.	" " "	" "	Robert Bowyer	16	E½SW	10	" "	.24	.12
30.	11 Dec "	John Johnson	John Bowyer	30	E½NW	10	" "	.45	.28
31.	" " "	" "	Wm. C.Stephenson	25	E½NW	10	" "	.43	.21
32.	" " "	" "	McClung& Johnson	25	E½NW	10	" "	"	"
	MORGAN COUNTY, 1836, Page 11:								
1.	18 Jan 1828	Jacob Bowyer	. . .	54	W½SW	10	14-9	.81	.41
2.	" " "	" "	Jacob Sample	26	W½SW	10	" "	.44	.22
3.	25 Mar "	Michael Antle	. . .	80	E½NE	10	" "	1.20	.60
4.	22 Jul "	Joseph Buchanan	Alexander Buchanan	80	W½NE	10	" "	"	"
5.	4 Aug 1831	Lot Luttrell	. . .	80	E½SE	10	" "	"	"
6.	27 Oct 1826	Michael Antle	. . .	80	W½NW	11	14-9	"	"
7.	23 Jul 1831	Joseph Buchanan	Joseph Buchanan	50	E½NW	11	" "	"	"
			James Dodd	30	E½NW	11	" "		
8.	21 Jul 1829	Polly Samples	. . .	80	W½NW	15	14-9	"	"
9.	26 Dec "	Francis Petree	. . .	80	W½NE	15	" "	"	"
10.	4 Aug 1831	" "	. . .	80	E½NW	15	" "	"	"
11.	17 Mar 1829	Joseph Waters	. . .	80	E½NE	17	14-9	"	"
12.	25 Aug 1831	James Leeper	. . .	80	E½NW	17	" "	"	"
13.	23 Nov 1830	E.& M. Mayfield	. . .	80	E½SW	23	14-9	"	"
14.	11 Apr 1831	Elihu Wolcott	. . .	80	W½SE	23	" "	"	"
15.	26 Jan 1826	Robert Cownover	Matthew Cyrus	77	W½SW	25	14-9	1.15	.58

	Date of Land Entry	Patentee from U.S. Govt	Present Owner in 1836	No. Acres	Section TN RW	Co. Tax	Road Tax
	MORGAN COUNTY, 1836, Page 11 continued:						
16.	26 Jan 1826	Robert Cownover	Samuel Keplinger	3	W½SW 25-14-9	$0.05	0.02
17.	" " "	" "	Matthew Cyrus	12	E½SW 25 " "	.18	.09
18.	" " "	" "	John Sappington	68	E½SW 25 " "	1.02	.51
19.	18 June1828	John W. Burch	" "	47½	W½SE 25 " "	.62	.31
20.	" " "	" " "	John Wyatt	32½	W½SE 25 " "	.50	.25
21.	3 Nov 1829	Garrison W. Berry	Samuel Keplinger	74	W½NW 25 " "	1.11	.56
22.	" " "	" " "	Matthew Cyrus	6	W½NW 25 " "	.09	.05
23.	22 Mar 1830	William Woods	John Wyatt	80	E½SE 25 " "	1.20	.60
24.	20 Nov 1826	Joseph Reynolds	. . .	40	E½SW 26-14-9	.60	.30
25.	" " "	" "	Lewis Reynolds	40	E½SW 26 " "	"	"
26.	19 Nov 1827	William Luttrell	Samuel Keplinger	40	E½SE 26 " "	"	"
27.	" " "	" "	William C. Clayton	40	E½SE 26 " "	"	"
28.	18 Nov 1830	Johnson King	. . .	80	E½NW 26 " "	1.20	.60
29.	26 Mar 1831	Wm. R.& Wm.Clayton	. . .	80	W½NE 26 " "	"	"
30.	29 Jul 1831	John Wyatt	. . .	80	E½SW 29-14-9	"	"
31.	22 Aug "	Abraham Fanning	. . .	80	E½SE 29 " "	"	"
32.	31 Aug 1825	Joseph Fanning,Sr.	David Craig	80	E½SW 30-14-9	"	"
	MORGAN COUNTY, 1836, Page 12:						
1.	8 Apr 1828	Absalom Woolloms	Daniel B. Davis	80	W½SE 30-14-9	1.20	.60
2.	4 Apr 1829	George Fanning	. . .	88.16	W½SW 30 " "	1.22	.66
3.	26 Jul 1831	Bedford Brown	. . .	80	E½SE 30 " "	1.20	.60
4.	31 Aug 1825	Joseph Fanning,Sr.	David Craig	80	E½NW 31-14-9	"	"
5.	11 Nov 1824	E. Hunter	John Eads	80	E½NE 31 " "	"	"
6.	20 Mar 1827	Thomas Woolloms	Daniel B. Davis	80	W½NE 31 " "	"	"
7.	12 Oct 1829	Absalom Woolloms	George Taylor	95.92	W½SW 31 " "	1.43	.72
8.	4 Nov 1830	John Eads	. . .	80	W½SE 31 " "	1.20	.60
9.	23 Jan 1827	James Lynch	William Fry	80	E½NW 32-14-9	"	"
10.	10 Feb 1830	" "	" "	80	W½SE 32 " "	"	"
11.	3 Nov 1825	Theophilus Bullard	James Green	80	W½NW 32 " "	"	"
12.	28 Sep 1830	John Spires	. . .	80	E½SE 32 " "	"	"
13.	6 Apr 1831	James Moody	. . .	80	W½NE 32 " "	"	"
14.	1 Jan 1828	William Pemberton	Joel Vanwinkle	80	W½SW 33-14-9	"	"
15.	26 Feb 1828	Joseph Fanning	. . .	80	E½SE 33 " "	"	"
16.	6 Nov "	George W. Fanning	John Fanning	80	E½NW 33 " "	"	"
17.	3 Apr 1829	Abraham Fanning	John Spires	80	W½NE 33 " "	"	"
18.	25 Sep 1830	Joseph Fanning	. . .	80	W½SE 33 " "	"	"
19.	22 Aug 1831	" "	. . .	80	E½SW 33 " "	"	"
20.	" " "	" "	. . .	80	W½SW 34-14-9	"	"
21.	30 Oct 1830	Bradshaw Miller	. . .	80	E½SE 34 " "	"	"
22.	6 Nov 1830	Ransom Vanwinkle	. . .	80	W½SE 34 " "	"	"
23.	21 May 1829	J. R. Sims	Hiram Vanwinkle	80	W½NW 35-14-9	"	"
24.	7 Dec 1829	Joseph Reynolds	. . .	40	E½NW 35 " "	.60	.30
25.	" " "	" "	Samuel Reynolds	40	E½NW 35 " "	"	"
26.	6 Nov 1826	Caswell Russel	William Woods	80	E½NE 36-14-9	1.20	.60
27.	12 Dec "	J. W. Burch	John Wyatt	80	W½NE 36 " "	"	"
28.	2 Jan 1828	Benjamin Burch	Ann Burch	80	E½NW 36 " "	"	"
29.	" " "	John Sappington	. . .	80	W½NW 36 " "	"	"
30.	24 Nov "	Right Riggin	William Woods	80	E½SE 36 " "	"	"
31.	4 Mar 1830	Matthew Cyrus	" "	40	W½SE 36 " "	.60	.30
32.	" " "	" "	. . .	40	W½SE 36 " "	"	"

	Date of Land Entry	Patentee from U.S. Govt.	Present Owner in 1836	No. Acres	Section TN RW	Co. Tax	Road Tax
	MORGAN COUNTY, 1836, Page 13:						
1.	3 Aug 1831	William Woods	. . .	80	E½SW 36-14-9	$1.20	0.60
2.	12 Nov 1823	Richard Matthews	Cyrus Mathews	160	SW 3-15-9	2.40	1.20
3.	14 Sep 1830	" "	. . .	80	W½SE 3 " "	1.20	.60
4.	14 Nov 1823	Samuel T. Mathews	. . .	160	SE 4-15-9	2.40	1.20
5.	13 May 1831	Samuel Berry	. . .	80	E½SW 4 " "	1.20	.60
6.	" " "	Nedom Roach & Saml Berry	. . .	80	W½SW 4 " "	"	"
7.	6 Dec 1824	Peter Vannest	William Thornton	15	E½SE 5-15-9	.22	.11
8.	" " "	" "	Jacob Huffaker,Jr.	40	E½SE 5 " "	.60	.30
9.	" " "	" "	William McMurray	25	E½SE 5 " "	.38	.19
10.	26 Oct 1830	William McMurray	. . .	80	W½SE 5 " "	1.20	.60
11.	21 June1831	" "	. . .	80	E½SW 5 " "	"	"
12.	12 Nov 1823	John Anderson	William K. Layton	80	E½SE 7-15-9	"	"
13.	9 Nov 1829	Lancelott Clark	Huram Reeves	77.20	W½SW 7 " "	1.15	.58
14.	7 June1831	James F. Thornton	. . .	80	W½NE 7 " "	1.20	.60
15.	" " "	" " "	. . .	80	W½SE 7 " "	"	"
16.	21 " "	John Rusk	. . .	80	E½NE 7 " "	"	"
17.	15 Oct 1825	Jacob Huffaker,Jr.	. . .	160	SE 8-15-9	2.40	1.20
18.	6 Dec 1824	Peter Vannest	William Thornton	55	E½NE 8 " "	.82	.41
19.	" " "	" "	William McMurray	25	E½NE 8 " "	.42	.21
20.	10 Jul "	William McMurray	. . .	80	W½NE 8 " "	1.20	.60
21.	12 Nov 1823	John Rusk	Adam H. Summers	160	NW 8 " "	2.40	1.20
22.	" " "	Samuel Scott	John Shuff	160	SW 8 " "	"	"
23.	" " "	Samuel Mathews	Samuel T.Mathews	80	E½NE 9-15-9	1.20	.60
24.	28 Dec 1825	Scott & Mathews	" " "	34	W½NE 9 " "	.51	.26
25.	" " "	" " "	Isaac B. Reeve	46	W½NE 9 " "	.69	.35
26.	23 Feb 1825	Samuel Berry	. . .	80	E½NW 9 " "	1.20	.60
27.	3 Nov 1825	Vannest & Berry	Samuel Berry	40	W½NW 9 " "	.60	.30
28.	" " "	" " "	William Thornton	40	W½NW 9 " "	"	"
29.	12 Nov 1823	Samuel Scott	Isaac Edwards	80	W½SW 9 " "	1.20	.60
30.	24 Nov 1825	James Anderson	George Curts	80	W½SE 9 " "	"	"
	MORGAN COUNTY, 1836, Page 14:						
1.	12 Nov 1823	Joseph Slatten	James Henderson	80	E½SE	1.20	.60
2.	3 June1831	Duncan & Clark	. . .	80	E½SW 9 " "	"	"
3.	12 Nov 1823	Richard Mathews	Cyrus Mathews	160	NE 10-15-9	2.40	1.20
4.	" " "	" "	" "	80	E½NW 10 " "	1.20	.60
5.	12 Apr 1824	Robert Cownover	" "	80	W½NW 10 " "	1.20	.60
6.	12 Nov 1823	Joseph Slatten	James Dunlap	40	SW 10 " "	.60	.30
7.	" " "	" "	Harrison W.Osborn	120	SW 10 " "	1.80	.90
8.	" " "	" "	" " "	80	W½SE 10 " "	1.20	.60
9.	19 Aug 1824	Samuel Rubert	J.T. Cassell	80	E½SE 10 " "	"	"
10.	31 Dec 1823	A. Robertson	. . .	80	E½NE 11-15-9	"	"
11.	22 Feb 1825	Nathaniel Lattimer	Nedom Roach	80	W½NW 11 " "	"	"
12.	16 Jan 1826	Milton B. Rubert	J. T. Cassell	80	W½SW 11 " "	"	"
13.	4 Sep 1825	Stephen Jones	Robert Cassell	80	W½SE 11 " "	"	"
14.	12 Nov 1823	" "	" "	80	E½SE 11 " "	"	"
15.	5 Nov 1828	Hugh Smith	" "	80	E½SW 11 " "	"	"
16.	5 May 1831	Nedom Roach	. . .	80	E½NW 11 " "	"	"
17.	" " "	Alexr. Robinson	. . .	80	W½NE 11 " "	"	"
18.	31 Dec 1823	Stephen Jones	Robert Cassell	55	W½SW 12-15-9	.82	.41

	Date of Land Entry	Patentee from U.S. Govt.	Present Owner in 1836	No. Acres	Section TN RW	Co. Tax	Road Tax
	MORGAN COUNTY, 1836, Page 14 continued:						
19.	31 Dec 1823	Stephen Jones	James& Augustus Todd	25	W½SW 12-15-9	$0.38	0.19
20.	7 Apr 1824	Nathan Butler	Fitzhugh Thornton	49	E½SW 12 " "	.74	.37
21.	" " "	" "	James& Augustus Todd	13	E½SW 12 " "	.20	.10
22.	" " "	" "	John Butler	18	E½SW 12 " "	.27	.18
23.	18 Nov 1823	Prudence Rutherford	" "	160	NW 12 " "	2.40	1.20
24.	" " "	Nathan Butler	Fitzhugh Thornton	80	W½SE 12 " "	1.20	.60
25.	30 Oct 1828	James Cave	James& Augustus Todd	80	E½SE 12 " "	"	"
26.	17 Mar 1830	" "	" " " "	80	W½NE 12 " "	"	"
27.	30 Apr 1831	Coffman& Lindsay	. . .	80	E½NE 12 " "	"	"
28.	22 Feb 1825	John Porter	Fitzhugh Thornton	80	W½NW 13-15-9	"	"
29.	14 Dec 1829	James Young	" "	80	E½NW 13 " "	"	"
30.	14 Apr 1831	Nathan Butler	. . .	80	W½NE 13 " "	"	"
31.	6 June1831	Fitzhugh Thornton	. . .	160	SW 13 " "	2.40	1.20
32.	" " "	" "	. . .	80	W½SE 13 " "	1.20	.60
	MORGAN COUNTY, 1836, Page 15:						
1.	6 June1831	Fitzhugh Thornton	. . .	80	E½NE 13-15-9	1.20	.60
2.	3 June1825	Rennix Murphy	Benjamin Cassell	80	E½NE 14-15-9	"	"
3.	26 Nov 1830	Robert T. Cassell	. . .	80	E½NW 14 " "	"	"
4.	24 Mar 1831	Joshua Jones	. . .	80	W½NE 14 " "	"	"
5.	27 Apr "	Robert T. Cassell	. . .	80	W½NW 14 " "	"	"
6.	9 May "	Joshua Jones	. . .	160	SW 14 " "	2.40	1.20
7.	14 June"	" "	. . .	80	W½SE 14 " "	1.20	.60
8.	9 May "	Harrison W. Osborn	. . .	80	E½SE 14 " "	"	"
9.	16 Oct 1829	Benjamin Slatten	James Henderson	80	w½NW 15-15-9	"	"
10.	27 Apr 1831	Robert T. Cassell	. . .	80	E½NE 15 " "	"	"
11.	28 " "	M.St.Clair Clarke	. . .	80	E½SW 15 " "	"	"
12.	4 May "	Joseph Slatten	Harrison Orsburn	80	W½NE 15 " "	"	"
13.	3 June "	John "	. . .	80	E½NW 15 " "	"	"
14.	" " "	Duncan & Clark	. . .	80	W½SE 15 " "	"	"
15.	" " "	" " "	. . .	80	W½SW 15 " "	"	"
16.	" " "	" " "	. . .	80	E½SE 15 " "	"	"
17.	22 Nov 1825	James Anderson	Isaac B. Reeve	80	W½NW 17-15-9	"	"
18.	24 Nov 1827	Isaac Edwards	George Curts	80	E½NE 17 " "	"	"
19.	6 June1831	Jacob Huffaker,Jr.	. . .	80	W½NE 17 " "	"	"
20.	8 " "	Michael Huffaker	. . .	80	W½SW 17 " "	"	"
21.	10 " "	Solomon Scott	. . .	80	E½NW 17 " "	"	"
22.	26 Dec 1829	Jacob Huffaker,Sr.	. . .	80	E½SE 18-15-9	"	"
23.	12 Nov 1823	John Anderson	William K. Layton	80	E½NE 18 " "	"	"
24.	1 Nov 1825	John Majors	. . .	12	NWfr.18 " "	.18	.09
25.	" " "	" "	William C. Jones	65.40	NWfr.18 " "	.96	.47
26.	" " "	" "	Isaac Reeve	39.40	NWfr.18 " "	.59	.29
27.	" " "	" "	Huram Reeve	38	NWfr.18 " "	.58	.29
28.	19 Oct 1827	Jacob Huffaker	. . .	152.43	SWfr.18 " "	1.29	.64
29.	15 Oct 1825	" "	. . .	55	W½SE 18 " "	.82	.41
30.	" " "	" "	Michael Huffaker	25	W½SE 18 " "	.37	.19
31.	14 Nov "	Huram Reeve	. . .	80	W½NE 18 " "	1.20	.60
	MORGAN COUNTY, 1836, Page 16:						
1.	6 Mar 1824	Michael Huffaker	. . .	160	NE 19-15-9	2.40	1.20
2.	14 Oct 1824	Jacob Huffaker	. . .	159.74	NW 19 " "	2.39	1.19

	Date of Land Entry	Patentee from U.S. Govt.	Present Owner in 1836	No. Acres	Section TN RW	Co. Tax	Road Tax
	MORGAN COUNTY, 1836, Page 16 continued:						
3.	15 Aug 1825	John Blaney	David Graff	77.72½	SW 19-15-9	$1.16	0.58
4.	" " "	" "	James Langley	77.72½	SW 19 " "	"	"
5.	29 June1824	John Anderson	John Stephenson	80	W½SE 19 " "	1.20	.60
6.	11 Jul 1825	Moses Findley	Christopher Smedley	80	E½SE 19 " "	"	"
7.	12 Nov 1823	Casper Shibe	Wm. C. Stephenson	80	W½SW 20-15-9	"	"
8.	30 Jul 1825	" "	" " "	80	E½SW 20 " "	"	"
9.	3 Nov 1829	Wm. C. Stephenson	. . .	80	W½SE 20 " "	"	"
10.	18 " "	Michael Huffaker	. . .	80	W½NW 20 " "	"	"
11.	12 Apr 1831	John M. Hill	. . .	80	E½NW 20 " "	"	"
12.	3 May 1831	Wm. C. Stephenson	. . .	80	E½SE 20 " "	"	"
13.	17 Dec 1829	James Dodd	Wm. C. Stephenson	80	W½SW 21-15-9	"	"
14.	10 Aug 1831	" "	. . .	80	E½SW 21 " "	"	"
15.	14 June "	Coffman & Lindsay	James Todd	80	W½SW 22-15-9	"	"
16.	" " "	Robert T. Cassell	. . .	80	W½NE 22 " "	"	"
17.	" " "	" " "	. . .	80	E½NW 22 " "	"	"
18.	9 May "	Francis Thornton	. . .	80	E½NE 23-15-9	"	"
19.	3 June "	James Todd	. . .	80	W½SE 23 " "	"	"
20.	6 " "	" "	. . .	80	E½SE 23 " "	"	"
21.	14 " "	Joshua Jones	Austin Brockenbrough	160	NW 23 " "	2.40	1.20
22.	9 May "	Francis Thornton	. . .	80	W½NW 24 " "	1.20	.60
23.	4 Dec 1827	Right Riggin	William Cross	80	W½SW 27-15-9	"	"
24.	2 June1831	Coffman & Lindsay	. . .	80	W½NW 27 " "	"	"
25.	23 Aug "	Wm. C. Stephenson	. . .	80	E½SW 27 " "	"	"
26.	" " "	Lawson Drury	. . .	80	E½NW 27 " "	"	"
27.	19 Nov 1827	Richard Pemberton	John Fitzhugh	80	W½SE 28-15-9	"	"
28.	16 June1826	Henry Edwards	. . .	80	E½NW 28 " "	"	"
29.	5 Sep 1828	" "	. . .	80	E½SW 28 " "	"	"
30.	28 Mar "	Peter "	. . .	80	W½NE 28 " "	"	"
31.	15 Dec "	" "	. . .	80	E½NE 28 " "	"	"
32.	9 Jul "	James Dodd	Wm. C. Stephenson	80	W½NW 28 " "	"	"
	MORGAN COUNTY, 1836, Page 17:						
1.	5 Sep 1828	Edmund Moore	William Filson	80	E½SE 28-15-9	1.20	.60
2.	23 Oct 1830	Christopher Smedley	. . .	80	W½NW 29-15-9	"	"
3.	24 Nov "	Claiborn Coker	Claiborn Coker	40	W½SW 29 " "	.60	.30
		" "	Thomas Johnson	40	W½SW 29 " "	"	"
4.	3 Dec "	Christopher Smedley	. . .	80	E½NE 29 " "	1.20	.60
5.	2 Feb 1831	Thomas Smedley	Edmund Moore	50	W½NE 29 " "		
		" "	Johnston& McClung	10	W½NE 29 " "	"	"
		" "	C. L. Jones	20	W½NE 29 " "		
6.	1 June1831	Philip Coffman	. . .	80	E½NW 29 " "	"	"
7.	8 Dec 1825	Hugh Conaway	John Stephenson	80	W½NE 30-15-9	"	"
8.	26 " "	John Blaney	David Graff	78.19½	NWfr.30 " "	1.18	.54
9.	" " "	" "	James Langley	78.19½	NWfr.30 " "	"	"
10.	9 June1827	William Scott	. . .	156.08	SWfr.30 " "	2.34	1.17
11.	22 Jan 1829	Thomas O'Neal	. . .	80	W½SE 30 " "	1.20	.60
12.	3 Feb 1830	Joseph Morton	Christopher Smedley	80	E½NE 30 " "	"	"
13.	11 Oct "	Thomas O'Neal	. . .	80	E½SE 30 " "	"	"
14.	18 Mar 1825	Samuel Scott	Thomas O'Neal	80	W½NE 31-15-9	"	"
15.	12 Nov 1823	William Scott	. . .	164.19	NWfr.31 " "	2.46	1.23

	Date of Land Entry	Patentee from U.S. Govt.	Present Owner in 1836	No. Acres	Section TN RW	Co. Tax	Road Tax
	MORGAN COUNTY, 1836, Page 17, continued:						
16.	15 Aug 1825	John Blaney	James Langley	40	E½NE 31-15-9	$0.60	0.30
17.	" " "	" "	Samuel Magill	40	E½NE 31 " "	"	"
18.	" " "	" "	" "	40	W½SE 31 " "	"	"
19.	" " "	" "	James Langley	40	W½SE 31 " "	"	"
20.	18 " "	Dosha Johnson	. . .	80	E½SE 31 " "	1.20	.60
21.	4 Feb 1829	John Ruyle	John Keplinger	80	E½SW 31 " "	"	"
22.	21 Oct "	W. & S. Green	Stephen Green	79.88	W½SW 31 " "	1.19	.60
23.	20 " "	Richard Pemberton	William Bruton	80	E½SE 32-15-9	1.20	.60
24.	" " "	" "	Mary Foster	80	E½SW 32 " "	"	"
25.	13 Dec 1826	Claiborn Coker	. . .	80	W½SW 32 " "	"	"
26.	4 Apr 1829	John Buchanan	. . .	80	W½SE 32 " "	"	"
27.	7 Jul "	John Ruyle	John Keplinger	80	W½NW 32 " "	"	"
28.	5 Nov 1830	Samuel Magill	. . .	80	E½NW 32 " "	"	"
29.	20 Feb 1829	Mathew Cyrus	Jason Vanwinkle	80	W½SE 33-15-9	"	"
30.	24 May "	James Magill	George Long	80	E½SE 33 " "	"	"
31.	16 " "	" "	Coridon Cox	80	E½SW 33 " "	"	"
32.	8 Oct 1830	William Pemberton	. . .	80	W½SW 33 " "	"	"
	MORGAN COUNTY, 1836, Page 18:						
1.	11 June1831	John Vanwinkle	. . .	80	W½SE 34-15-9	1.20	.60
2.	20 Jul "	Josephus Hewett	. . .	80	E½SE 34 " "	"	"
3.	3 Aug "	" "	. . .	80	E½SW 34 " "	"	"
4.	20 Jul "	" "	. . .	80	W½SW 35-15-9	"	"
5.	14 Sep 1826	Strother Ball	Samuel Brockman	79.21½	NEfr. 1-16-9	1.19	.59
6.	" " "	" "	William Miller	79.21½	NEfr. 1 " "	"	"
7.	" " "	Josiah Flinn	. . .	78.81	NEfr. 1 " "	"	"
8.	" " "	" "	David Manchester	39.39	NWfr. 1 " "	.60	.29
9.	" " "	" "	George Epler	39.39	NWfr. 1 " "	"	"
10.	" " "	Ralph Hudspeth	. . .	80	E½SW 1 " "	1.20	.60
11.	" " "	James Short	. . .	40	W½SE 1 " "	.60	.30
12.	" " "	" "	Samuel Short	40	W½SE 1 " "	"	"
13.	" " "	William Sage	. . .	80	E½SE 1 " "	1.20	.60
14.	14 Nov 1827	Elisha Clark	George Epler	30	W½SW 1 " "	.45	.26
15.	" " "	" "	Milton Ware	10	W½SW 1 " "	.15	.07½
16.	" " "	" "	Philemon Stout	40	W½SW 1 " "	.60	.30
17.	21 Oct 1829	Hezekiah P. Brady	Nathaniel Blizard	80	W½SE 2-16-9	1.20	.60
18.	14 Nov 1827	Samuel Sackett	Isaac Epler	80	NEfr. 2 " "	"	"
19.	" " "	" "	George Epler	40	NEfr. 2 " "	".60	.30
20.	" " "	" "	Nathaniel Blizard	39.59	NEfr. 2 " "	"	.29
21.	13 Nov 1830	William Monday	. . .	80	W½SW 2 " "	1.20	.60
22.	" " "	William ~~W. McClure~~	~~Smith~~ OK.	159.67	NWfr 2 " "	2.39	1.18
23.	14 Sep 1826	Abner Enyart	Henry Keltner	81.20	#2-NW 3-16-9	1.23	.64
24.	" " "	Andrew Armstrong	" "	80	#1-NW 3 " "	1.20	.60
25.	19 Oct 1829	Richard Cannon	Lincefield Grady	80	E½SE 3 " "	"	"
26.	5 June1830	Page A. Williams	. . .	81.24	N½NE 3 " "	1.23	.64
27.	26 " "	Henry Keltner	. . .	80	S½NE 3 " "	1.20	.60
28.	8 Jul "	George Hughes	Joseph Craig	80	W½SW 3 " "	"	"
29.	21 Dec 1829	" "	" "	80	E½SW 3 " "	"	"
30.	19 Nov 1830	William O. Wheeler	. . .	80	W½SE 3 " "	"	"

	Date of Land Entry	Patentee from U.S. Govt.	Present Owner in 1836	No. Acres	Section	TN RW	Co. Tax	Road Tax
	MORGAN COUNTY, 1836, Page 19:							
1.	21 Dec 1829	George Hughes	Isaac Smith	40	E½SE	4-16-9	$0.60	0.30
2.	" " "	" "	Henry Keltner	40	W½SE	4 " "	"	"
3.	14 Sep 1826	Robert Fitzhugh	. . .	67.61	NEfr.	4 " "	1.01	.50
4.	" " "	" "	Joseph Craig	49.61	NEfr.	4 " "	.74	.37
5.	" " "	" "	Hugh Walker	30	NEfr.	4 " "	.45	.22½
6.	" " "	" "	William Patterson	12	NEfr.	4 " "	.18	.09
7.	6 Oct 1828	Evin Purviance	Hugh Walker	80	W½SE	4 " "	1.20	.60
8.	21 Mar 1831	Benjamin Workman	. . .	77.10	N½NW	4 " "	1.16	.58
		in 1836	Morten Hardin	51.10				
		in 1836	Benjamin Workman	26				
9.	31 May "	Robert Allen	. . .	80	E½SW	4 " "	1.20	.60
10.	4 Sep 1826	Burton Litton	. . .	155.92	NEfr.	5-16-9	2.34	1.17
11.	15 " "	William Cownover	John Hoagland	80	Lot#1 NW	5 " "	1.20	.60
12.	" " "	Zadock W. Flinn	" "	160	SW	5 " "	2.40	1.20
13.	3 Dec "	" " "	" "	80.13	N½NW	5 " "	1.20	.60
14.	25 " "	William Crow	George W. Hoagland	55	E½SE	6-16-9	.83	.46
15.	" Nov "	" "	James Cownover	25	E½SE	6 " "	.37	.19
16.	27 Oct 1827	Dominicus Cownover	George W. Hoagland	20	W½SE	6 " "	.30	.15
17.	" " "	" "	Martin Hoagland	20	W½SE	6 " "	"	"
18.	" " "	" "	James Cownover	40	W½SE	6 " "	.60	.30
19.	" " "	" "	John Cownover	60	E½SW	6 " "	.90	.45
20.	" " "	" "	George W. Hoagland	20	E½SW	6 " "	.30	.15
21.	8 June 1829	J.& G.W.Hoagland	. . .	159.44	NEfr.	6 " "	2.38	1.19
22.	26 Nov 1830	John J. Mosely	. . .	80	S½NW	6 " "	1.20	.60
23.	8 Mar 1831	Martin Hoagland	. . .	84.32	W½SW	6 " "	1.26	.63
24.	28 June1831	John G. Bergen	. . .	81.65	N½NW	6 " "	1.23	.64
25.	25 Sep 1826	Alexander C.Purviance	John Cownover	40	W½NE	7-16-9	.60	.30
26.	" " "	" " "	James Cownover	40	W½NE	7 " "	"	"
27.	" " "	" " "	William Hoagland	133.68	NWfr.	7 " "	1.99	.99
28.	" " "	" " "	Martin Hoagland	14	NWfr.	7 " "	.21	.10½
29.	" " "	" " "	Matthew Elder	14	NWfr.	7 " "	"	"
30.	" " "	" " "	John Cownover	3	NWfr.	7 " "	.05	.02½
31.	15 " "	Peter Cownover, Jr.	James H. Venable	85.24	#2 SW	7 " "	1.28	.64
32.	" " "	William Crow	George W. Hoagland	80	E½SE	7 " "	1.20	.60
	MORGAN COUNTY, 1836, Page 20:							
1.	2 Dec 1826	Matthew Elder	. . .	80	E½SW	7-16-9	1.20	.60
2.	25 Sep "	John Purviance	Dominicus Cownover	40	W½SE	7 " "	.60	.30
3.	" " "	" "	John Cownover	20	W½SE	7 " "	.30	.15
4.	" " "	" "	James Cownover	20	W½SE	7 " "	"	"
5.	23 Aug 1831	George W.Hoagland	. . .	80	E½NE	7 " "	1.20	.60
6.	25 Sep 1826	John Purviance	John C. Dennis	40	W½SW	8-16-9	.60	.30
7.	" " "	" "	Martin Hoagland	40	W½SW	8 " "	"	"
8.	31 Oct 1827	William Hoagland	Martin Hoagland	40	E½SW	8 " "	"	"
9.	" " "	" "	. . .	40	E½SW	8 " "	"	"
10.	24 Oct 1828	Richard H. Wyatt	Walter Wyatt	80	W½SE	8 " "	1.20	.60
11.	10 June1831	Walter Wyatt	. . .	80	E½SE	8 " "	"	"
12.	23 Aug 1831	George W.Hoagland	. . .	80	W½NW	8 " "	"	"
13.	22 Oct 1828	Walter Wyatt	. . .	30	W½NW	9-16-9	.45	.27½
14.	" " "	" "	James Wyatt	50	W½NW	9 " "	.75	.37½
15.	30 May 1831	James H. Venable	. . .	80	E½NE	9 " "	1.20	.60

	Date of Land Entry	Patentee from U.S. Govt.	Present Owner in 1836	No. Acres	Section TN RW	Co. Tax	Road Tax
	MORGAN COUNTY, 1836, Page 20, continued:						
16.	31 May 1831	Robert Allen	. . .	80	E½NW 9-16-9	$1.20	0.60
17.	29 June "	Henry Keltner	. . .	80	W½NE 9 " "	"	"
18.	15 Sep 1826	Isaac R. Bennett	Sarah Taylor	80	S½SW 12-16-9	"	"
19.	" " "	" " "	. . .	80	N½SW 12 " "	"	"
20.	3 Oct 1827	Arthur F. Bennett	Isaac R. Bennett	80	W½SE 12 " "	"	"
21.	22 June1829	Archibald Poindexter	Mary Ann Short	80	W½NE 12 " "	"	"
22.	31 Dec "	" "	. . .	80	E½NW 12 " "	"	"
23.	6 Jan 1830	Stephen Short	Tyra Parrott	80	W½NW 12 " "	"	"
24.	15 Sep 1826	Evin O'Banion	Equillar Hall	80	E½SE 13-16-9	"	"
25.	" " "	Felix Ray	. . .	80	W½SE 13 " "	"	"
26.	19 Sep 1829	William Cooper,Jr.	. . .	80	W½NW 13 " "	"	"
27.	25 Dec "	Samuel Robinson	. . .	80	W½SW 13 " "	"	"
28.	14 Oct "	Joel Robinson	. . .	80	E½SW 13 " "	"	"
29.	22 May 1830	James Purviance	J.L. Cummins	40	W½NE 13 " "	.60	.30
30.	" " "	" "	Sarah Taylor	40	W½NE 13 " "	"	"
31.	29 Sep "	" "	. . .	80	E½NW 13 " "	1.20	.60
32.	26 Jul "	Anderson& Pleasant	Smith . . .	80	E½SW 14-16-9	"	"
	MORGAN COUNTY, 1836, Page 21:						
1.	12 Oct 1829	William Cooper	. . .	80	E½NE 14-16-9	1.20	.60
2.	8 Dec 1827	James Sims	James Smith	80	W½NE 14 " "	"	"
3.	8 Sep 1830	Peter Shepherd &	Thomas Smith . . .	80	W½SW 14 " "	"	"
4.	20 Oct "	Philemon Stout	. . .	80	W½SE 14 " "	"	"
5.	" " "	" "	. . .	80	E½NW 14 " "	"	"
6.	22 Nov "	David Rude	. . .	80	E½SE 14 " "	"	"
7.	10 Nov 1826	John Rusk	. . .	160	SE 17-16-9	2.40	1.20
8.	2 Oct 1827	Abner Enyart	James H. Venable	15	W½NW 17 " "	.22½	11¼
9.	" " "	" "	Thomas Emmerson	40	W½NW 17 " "	.60	.30
10.	" " "	" "	James Slatten	25	W½NW 17 " "	.42½	.21¼
11.	20 Nov 1827	William Hoagland	William Brisby	80	E½NW 17 " "	1.20	.60
12.	5 Nov 1828	Walter Wyatt	. . .	80	W½NE 17 " "	"	"
13.	15 Sep 1826	Peter Cownover,Jr.	Mathias Crum	80.04	#2 NW 18-16-9	"	"
14.	16 Feb 1828	Abner Enyart	James H. Venable	15	E½NE 18 " "	.22½	.11¼
15.	" " "	" "	John J. Hardin	65	E½NE 18 " "	.92	.46
16.	21 Dec 1829	Landy M.Lindsey &	Co. . . .	80	W½NE 18 " "	1.20	.60
17.	25 Sep 1830	Edward Jones	. . .	80	W½SE 18 " "	"	"
18.	15 Sep 1826	William Rutherford	Robert Swan	80	E½SE 19-16-9	"	"
19.	" " "	William Smith	John Welch	80	SWfr.19 " "	"	"
20.	" " "	" "	Mathias Smith	84.76	SWfr.19 " "	1.27	.60
21.	25 Dec 1827	Dennis Coker	. . .	80	S½SE 19 " "	1.20	.60
22.	30 Jan 1828	William Smith	. . .	80	E½NE 19 " "	"	"
23.	" " "	" "	. . .	80	W½NW 19 " "	"	"
24.	15 Sep 1826	Samuel Smith	Samuel W. Smith	50	E½NE 20-16-9	.77	.38
25.	" " "	" "	Isaac Miller	30	E½NE 20 " "	.45	.27½
26.	10 Nov "	John Rusk	. . .	80	E½SE 20 " "	1.20	.60
27.	15 Sep "	Joel Gesford	Watson& Saml.Sinclair	80	W½SW 20 " "	"	"
28.	18 Oct 1828	William Hoagland	William Brisby	80	E½NW 20 " "	"	"
29.	" Dec "	Andrew S. Stout	John Rusk	80	W½NE 20 " "	"	"
30.	6 June1829	Joel Gesford	Watson& Saml.Sinclair	80	E½SW 20 " "	"	"
31.	15 " "	William Smith	Samuel Smith	80	W½SE 20 " "	"	"
32.	16 " "	James M. Eads	Anderson Lighter	80	W½NW 20 " "	"	"

	Date of Land Entry	Patentee from U.S. Govt.	Present Owner in 1836	No. Acres	Section TN RW	Co. Tax	Road Tax
	MORGAN COUNTY, 1836, Page 22:						
1.	29 Jul 1829	Payton Brown	. . .	80	W½SW 21-16-9	$1.20	0.60
2.	8 Nov 1827	" "	. . .	80	E½SW 21 " "	"	"
3.	2 Nov 1830	Thomas T. Boyce	. . .	80	W½NW 21 " "	"	"
4.	25 Feb 1831	" " "	. . .	80	W½SE 21 " "	"	"
5.	15 Sep 1826	Equillar Hall	. . .	160	NE 22-16-9	2.40	1.20
6.	" " "	" "	. . .	103	NE 24-16-9	1.54½	.71¼
7.	" " "	" "	Felix G. Ray	37	NE 24 " "	.55	.27½
8.	" " "	" "	Garret O'Banion	20	NE 24 " "	.30	.15
9.	" " "	Jacob Yaple	Thomas F. Stout	80	W½SE 24 " "	1.20	.60
10.	" " "	William O'Rear	. . .	80	E½SE 24 " "	"	"
11.	19 Nov 1827	" "	. . .	80	E½NW 24 " "	"	"
12.	5 Jan 1830	" "	. . .	80	E½SW 24 " "	"	"
13.	22 Dec 1829	Samuel Robinson	. . .	80	W½NW 24 " "	"	"
14.	26 Mar 1830	William O'Rear	. . .	80	W½SE 25-16-9	"	"
15.	5 Jan 1829	" "	. . .	80	E½NW 25 " "	"	"
16.	20 Jan 1827	Jacob Yaple	Thomas F. Stout	80	E½NE 25 " "	"	"
17.	9 Nov "	" "	" " "	80	W½NE 25 " "	"	"
18.	17 Jul 1828	Richard Edwards	William Rutherford	80	W½SW 25 " "	"	"
19.	15 Sep 1826	Jacob Adams	. . .	80	W½SE 26-16-9	"	"
20.	" " "	" "	. . .	30	E½SE 26 " "	.45	.27½
21.	" " "	" "	Elijah Adams	50	E½SE 26 " "	.75	.37½
22.	" " "	Richard Mathews	Mary Mathews	40	E½SW 26 " "	.60	.30
23.	" " "	" "	John R. Sparks	40	E½SW 26 " "	"	"
24.	9 Jul 1829	Mary Mathews	" " "	40	W½SW 26 " "	"	"
25.	" " "	" "	. . .	40	W½SW 26 " "	"	"
26.	2 Oct 1830	Isaac Holmes	. . .	80	W½NW 26 " "	1.20	.60
27.	20 Nov "	Samuel Mathews	. . .	80	E½NE 26 " "	"	"
28.	15 Sep 1826	Milo Wood	. . .	160	SE 27-16-9	2.40	1.20
29.	24 Jan 1827	James Taylor	William W.Stapleton	40	E½SW 27 " "	.60	.30
30.	" " "	" "	John J. Hardin	40	E½SW 27 " "	"	"
31.	15 Sep 1826	James Redman	. . .	80	W½SW 27 " "	1.20	.60
32.	7 Jan 1829	Isaac Holmes	. . .	80	E½NE 27 " "	"	"
	MORGAN COUNTY, 1836, Page 23:						
1.	2 Jan 1830	James Taylor	John J. Hardin	80	W½NW 27-16-9	"	"
2.	15 Sep 1826	Joseph W. Jackson	James Robinson	80	E½NE 28-16-9	"	"
3.	" " "	" " "	" "	80	E½SW 28 " "	"	"
4.	8 Mar 1828	Rennix Murphey	Mahala Murphey	80	E½NW 28 " "	"	"
5.	15 Sep 1826	" "	" "	80	W½NW 28 " "	"	"
6.	" " "	James Redman	. . .	80	E½SE 28 " "	"	"
7.	11 Mar 1820	" "	. . .	80	W½SE 28 " "	"	"
8.	12 Oct 1829	William Smith	Thomas T. Boyce	80	W½NW 29-16-9	"	"
9.	24 Aug 1830	" "	. . .	80	E½NW 29 " "	"	"
10.	2 Nov "	Thomas T. Boyce	. . .	80	E½NE 29 " "	"	"
11.	8 " "	Amos G. Phillips	. . .	80	W½NE 29 " "	"	"
12.	14 Oct 1829	Robert Swan	. . .	80	E½NE 30-16-9	"	"
13.	24 Aug 1830	Wesley& Wm.Smith,Jr.	William Smith	80	E½NW 30 " "	"	"
14.	2 Oct "	Dennis Coker	. . .	80	W½NE 30 " "	"	"
15.	21 " "	Ruth& Hannah Smith	William Smith	83.66	W½NW 30 " "	"	"
16.	20 Nov "	Jacob Keplinger	. . .	80	E½SW 30 " "	"	"

	Date of Land Entry	Patentee from U.S. Govt.	Present Owner in 1836	No. Acres	Section TN RW	Co. Tax	Road Tax
	MORGAN COUNTY, 1836, Page 23 continued:						
17.	27 Nov 1830	William Sewell	Levi Smith	40	E½SE 30-16-9	$0.60	0.30
			Samuel Smith	40	E½SE 30 " "	"	"
18.	20 " "	Andrew Bowen	. . .	80	E½NE 33-16-9	1.20	.60
19.	15 Sep 1826	James Taylor	John J. Hardin	80	W½NE 34-16-9	"	"
20.	" " "	" "	" " "	80	E½NW 34 " "	"	"
21.	25 Oct "	" "	" " "	40	W½NW 34 " "	.60	.30
22.	" " "	" "	William W.Stapleton	40	W½NW 34 " "	"	"
23.	24 June1831	" "	John J. Hardin	80	W½SE 34 " "	1.20	.60
24.	" " "	" "	" " "	80	E½SW 34 " "	"	"
25.	1 Jul "	" "	" " "	80	E½NE 34 " "	"	"
26.	12 Mar 1830	Jacob Adams	. . .	42	E½NE 35-16-9	.63	.31½
27.	" " "	" "	Elijah Adams	38	E½NE 35 " "	.57	.28½
28.	13 Dec "	Samuel Mathews	. . .	80	W½NE 35 " "	1.20	.60
29.	1 Jul 1831	" "	. . .	80	E½NW 35 " "	"	"
30.	" " "	John R. Sparks	. . .	80	W½NW 34 " "	"	"
	MORGAN COUNTY, 1836. [Land in Cass County after 3 March 1837] page 24:						
1.	12 Nov 1830	Richard A. Lane	. . .	80	W½SW 1-17-9	1.20	.60
2.	10 Nov 1828	John McDonald	. . .	80	E½SW 2-17-9	"	"
3.	15 Sep 1826	William Holmes	. . .	70	SW 5-17-9	1.05	.52½
4.	" " "	" "	Henry Hopkins	90	SW 5 " "	1.35	.67½
5.	9 Mar 1831	" "	. . .	78.51	S½NW 5 " "	1.18	.59
6.	9 Nov 1826	" "	Henry Hopkins	6	E½SE 6-17-9	.90	.04½
7.	" " "	" "	William Graves	23	E½SE 6 " "	.39	.19½
8.	" " "	" "	Charles Brady	51	E½SE 6 " "	.76½	.38¼
9.	15 Sep "	Archibald Job	. . .	81.44	#2 SW 7-17-9	1.27	.63½
10.	25 Oct 1829	Anthony M. Thomas	. . .	80	E½NE 7 " "	1.20	.60
11.	20 Oct "	" " "	. . .	80	E½SE 7 " "	"	"
12.	2 Nov "	John Robinson	. . .	80	W½NW 7 " "	"	"
13.	" " "	Alexander Beard	Charles Brady	80	W½NE 7 " "	"	"
14.	9 " "	Felix French	" "	80	W½SE 7 " "	"	"
15.	18 Oct 1830	Archibald Job	. . .	80	E½SW 7 " "	"	"
16.	15 Sep 1826	Thomas Redmon	. . .	160	NW 8-17-9	2.40	1.20
17.	" " "	" "	. . .	160	SW 8 " "	"	"
18.	25 May 1831	" "	. . .	80	W½NE 8 " "	1.20	.60
19.	14 Apr 1830	Joseph McDonald	. . .	80	E½SE 10-17-9	"	"
20.	5 June1827	" "	. . .	80	E½NW 11-17-9	"	"
21.	28 Aug 1828	Jonas McDonald	Joseph McDonald	80	W½SW 11 " "	"	"
22.	7 Mar 1829	Gershom Jayne	" "	80	W½NW 11 " "	"	"
	MORGAN COUNTY, 1836. [Three-mile-strip in Morgan until 16 Feb 1845]						
23.	15 Sep 1826	John Bridges	Alexander Beard	84.28	#2 SW 19-17-9	1.26½	.63¼
24.	22 June1827	Andrew Beard	" "	24	E½SW 19 " "	.36	.18
25.	" " "	" "	Samuel Talmage	56	E½SW 19 " "	.84	.42
26.	11 May 1830	John Creel	Elijah Creel	80	W½SE 19 " "	1.20	.60
27.	16 Jul 1831	Alexander Beard	. . .	81.94	W½NW 19 " "	1.23	.61½
28.	15 Sep 1826	John Vance	Elijah Creel	134.40	NW 30-17-9	2.01½	1.00+
29.	" " "	" "	Samuel Montgomery	20	NW 30 " "	.30	.15
30.	" " "	" "	George W. Moer	10	NW 30 " "	.15	.07½
31.	" " "	Richard Jones	Samuel Montgomery	83.08	#2 SW 30 " "	1.21½	.62+
32.	30 Aug 1827	Jesse Gunn	James Tilford	80	E½NE 30 " "	1.20	.60

	Date of Land Entry	Patentee from U.S Govt.	Present Owner in 1836	No. Acres	Section TN RW	Co. Tax	Road Tax
	MORGAN COUNTY, 1836. [Three-mile-strip in Morgan until 16 Feb 1845], page 25:						
1.	20 Oct 1826	Thomas Adkinson	William Carver	60	W½NE 30-17-9	$0.90	0.45
2.	" " "	" "	Samuel Talmage	20	W½NE 30 " "	.30	.15
3.	24 Nov 1827	James Welch	William Carver	40	E½SW 30 " "	.60	.30
4.	" " "	" "	Samuel Montgomery	20	E½SW 30 " "	.30	.15
5.	" " "	" "	. . .	20	E½SW 30 " "	"	"
6.	9 Nov 1829	James Fletcher	. . .	80	W½SE 30 " "	1.20	.60
7.	17 " "	Jas.Welch& Tho.Adkinson	Wm. Carver	80	E½SE 30 " "	"	"
8.	17 June1830	John G. Bergen	Samuel Montgomery	40	W½NW 31-17-9	.60	.30
9.	" " "	" " "	Nathan Compton	42.13	W½NW 31 " "	.63	.31½
10.	21 Jul "	Samuel Montgomery	" "	40	E½NW 31 " "	.60	.30
11.	" " "	" "	" "	40	E½NW 31 " "	"	"
12.	18 Feb 1831	Wm.J.Frazier& Jos.M.Alexander	. . .	163.66	SW 31 " "	2.50	1.25
13.	16 June "	John G. Bergen	. . .	80	S½NE 31 " "	1.20	.60
14.	28 " "	Alfred R.Elder& T.T.January	. . .	160	SE 31 " "	2.40	1.20
15.	6 July "	John G. Bergen	. . .	80	E½NE 31 " "	1.20	.60
16.	16 June1830	Burton Litton	. . .	80	W½SE 32-17-9	"	"
17.	19 Mar 1827	Martin Harding	. . .	80	E½SE 32 " "	"	"
18.	11 June1831	John Hoagland	. . .	80	W½SW 32 " "	"	"
19.	12 July "	" "	. . .	80	E½SW 32 " "	"	"
20.	15 Sep 1826	Page A. Williams	. . .	80	E½SE 33-17-9	"	"
21.	" " "	Robert Fitzhugh	. . .	80	W½SE 33 " "	"	"
22.	" " "	Morris Davis	Samuel Trotter	80	E½SW 33 " "	"	"
23.	" " "	Josiah Sims	Martin Harding	80	W½SW 33 " "	"	"
24.	4 Oct 1828	Solomon Redmon	. . .	62½	E½NE 33 " "	.93½	.46¼
25.	" " "	" "	Page A. Williams	17½	E½NE 33 " "	.26¼	.13
26.	" " "	Page A. Williams	. . .	80	W½NE 33 " "	1.20	.60
27.	8 Aug 1831	Martin Harding	. . .	80	W½NW 33 " "	"	"
28.	15 Sep 1826	Henry Keltner	. . .	160	SE 34-17-9	2.40	1.20
29.	" " "	Solomon Redmon	. . .	120	SW 34 " "	1.80	.90
30.	" " "	" "	Page A. Williams	40	SW 34 " "	.60	.30
31.	12 Dec 1827	John Hughs	William H. Walker	40	W½NE 34 " "	"	"
32.	" " "	" "	Susannah Walker	40	W½NE 34 " "	"	"
	MORGAN COUNTY, 1836. [Three-mile-strip in Morgan until 16 Feb 1845], page 26:						
1.	22 Dec 1827	John Hughs	William H. Walker	80	W½NW 34-17-9	1.20	.60
2.	15 Feb 1828	Susannah Walker	. . .	80	E½NW 34 " "	"	"
3.	16 June1830	Henry Keltner	. . .	80	W½SW 35-17-9	"	"
4.	22 " "	John G. Bergen	. . .	80	E½SW 35 " "	"	"
5.	28 May 1831	William Bradley	. . .	80	W½SE 35 " "	"	"
6.	15 Sep 1826	William Miller	. . .	80	E½SE 36-17-9	"	"
7.	" " "	Strother Ball	Samuel Brockman	80	W½SE 36 " "	"	"
8.	" " "	Josiah Flinn	Elizabeth Flinn	80	E½SW 36 " "	"	"
9.	10 Dec 1830	David Manchester	. . .	80	W½SW 36 " "	"	"
10.	16 June1831	Samuel Brockman	. . .	160	NE 36 " "	2.40	1.20
	MORGAN COUNTY, 1836. [Land in Cass County after 3 March 1837], page 26:						
11.	13 Mar 1828	Reddick Horn	Robert Leeper	80	E½SE 6-18-9	1.20	.60
12.	2 Nov 1829	Solomon Redmon	. . .	80	E½SE 12-18-9	"	"
13.	30 " "	James Fletcher	Cary Nance	80	W½SE 12 " "	"	"
14.	14 Dec 1830	Robert Nance	. . .	80	E½SW 12 " "	"	"
15.	8 Mar 1831	Cary Nance	. . .	80	W½NW 12 " "	"	"

	Date of Land Entry	Patentee from U.S. Govt.	Present Owner in 1836	No. Acres	Section TN RW	Co. Tax	Road Tax
	MORGAN COUNTY, 1836. [Land in Cass County after 3 March 1837], page 26 continued:						
16.	5 Jan 1829	Solomon Redmon	. . .	80	E½NE 13-18-9	$1.20	0.60
17.	3 Nov "	William Holmes	. . .	80	W½SE 31-18-9	"	"
18.	21 Dec "	John Taylor	. . .	80	E½SW 25-19-9	"	"
19.	12 Jul 1830	Peter Dick	Elias Rogers	80	W½SW 25 " "	"	"
20.	4 Apr 1831	John Taylor	. . .	80	W½SE 25 " "	"	"
21.	12 Jul 1830	Elias Rogers	. . .	80	E½SE 26 " "	"	"
22.	3 Aug "	Jesse Armstrong	. . .	80	W½SE 26 " "	"	"
23.	30 Apr 1831	John P. Dick	. . .	80	E½SW 26 " "	"	"
24.	28 June1830	Wilson Runyon	. . .	80	E½SE 31-19-9	"	"
25.	" " "	William D. Leeper	. . .	80	W½SE 32-19-9	"	"
26.	30 May 1831	Robert Leeper	. . .	80	W½SW 32 " "	"	"
27.	1 Mar 1830	William Myers	. . .	80	E½NW 33 " "	"	"
28.	30 May 1831	" "	. . .	80	W½NE 33 " "	"	"
	MORGAN COUNTY, 1836. [Land in Cass County after 3 March 1837], page 27:						
1.	12 Nov 1828	Amos S. West	William Myers, Jr.	80	E½NE 33-19-9	"	"
2.	" " "	Thomas Plasters	" " "	40	W½NW 34-19-9	.60	.30
3.	" " "	" "	Wm. H. McCauley	40	W½NW 34 " "	"	"
4.	18 Feb 1830	Stephen Hamby	" " "	80	E½NW 34 " "	1.20	.60
5.	13 Nov "	David McGinnis	. . .	80	E½NE 34 " "	"	"
6.	25 Mar "	William Linn	. . .	80	W½NW 35-19-9	"	"
7.	" "	" "	Peter Dick	80	E½NW 35 " "	"	"
8.	9 Sep 1829	Richard McDonald	. . .	80	W½NW 36-19-9	"	"
	MORGAN COUNTY, 1836, page 27 continued:						
9.	5 Nov 1830	George Henry	. . .	159.73	NWfr. 1-13-10	2.39¼	1.19¾
10.	1 " "	James Anderson	. . .	80	E½SW 2 " "	1.20	.60
11.	18 Apr 1831	Elihu Wolcott	. . .	80	W½SW 4-13-10	"	"
12.	17 Mar "	" "	. . .	160	NW 9-13-10	2.40	1.20
13.	18 Apr "	" "	. . .	80	E½SW 10-13-10	1.20	.60
14.	5 Nov 1830	George Henry	. . .	80	E½SE 12-13-10	"	"
15.	1 " "	James Anderson	. . .	80	E½NE 13-13-10	"	"
16.	17 Dec "	Samuel Q. Reauch[Reaugh]	. . .	80	W½SW 13 " "	"	"
17.	" " "	James Craig	H.G.& Edward Craig	80	W½NE 13 " "	"	"
18.	16 Apr 1831	Peris Holmes	. . .	80	E½SW 13 " "	"	"
19.	18 " "	Elihu Wolcott	. . .	80	E½NW 13 " "	"	"
20.	4 Dec 1830	Franklin Brown	D. Smedley	40	E½SE 14-13-10	.60	.30
	" " "	" "	B. W. Stone	40	E½SE 14 " "	"	"
21.	15 Nov "	John Rucker	. . .	131.11	NWfr.18-13-10	1.96	.98
22.	10 May 1831	Peris Holmes	. . .	80	E½SW 23-13-10	1.20	.60
23.	17 Dec 1830	William P. Gilleland	Daniel Smedley	80	E½NW 24-13-10	"	"
24.	17 Mar 1831	Abraham Fanning	. . .	80	E½SW 24 " "	"	"
25.	25 " "	Levi Fanning	Eliakim Howard	40	W½NE 24 " "	.60	.30
		" "	Alanson Howard	40	W½NE 24 " "	"	"
26.	16 Apr "	Peris Holmes	. . .	80	W½NW 24 " "	1.20	.60
27.	13 Nov 1830	Abraham Fanning	. . .	80	W½NW 25-13-10	"	"
28.	17 Mar 1831	Elihu Wolcott	. . .	80	W½NE 25 " "	"	"
29.	" " "	" "	. . .	80	W½NW 25 " "	"	"
30.	10 May "	Thomas Gilleland	Elihu Wolcott	80	E½NW 26-13-10	"	"

	Date of Land Entry	Patentee from U.S. Govt.	Present Owner in 1836	No. Acres	Section TN RW	Co. Tax	Road Tax
	MORGAN COUNTY, 1836, page 28:						
1.	20 Aug 1831	Sherwood White	. . .	80	E½SW 26-13-10	$1.20	0.60
2.	23 Nov 1830	Duncan & Clark	. . .	160	SE 30-13-10	2.40	1.20
3.	2 May 1831	" " "	. . .	80	W½NE 31-13-10	1.20	.60
4.	25 Oct 1824	James Magill	Barton W. Stone	79.10	NWfr. 1-14-10	1.18	.59¼
5.	" " "	" "	George Ritchie	79.10	NWfr. 1 " "	"	"
6.	13 June1829	James& John Hurst	" "	156.20	NEfr. 1 " "	2.37	1.18½
7.	5 Dec 1828	Dickey Anderson	John Devore	80	W½SW 1 " "	1.20	.60
8.	12 " "	William Brisbin	" "	80	W½SE 1 " "	"	"
9.	" " "	" "	" "	80	E½SW 1 " "	"	"
10.	21 Sep 1829	James Litton	. . .	80	E½SE 1 " "	"	"
11.	12 Nov 1823	Jonathan Sweet	Robert Melville	50	W½SE 2-14-10	.75	.37½
12.	" " "	" "	Peleg Sweet	5	W½SE 2 " "	"	"
13.	" " "	" "	Joel Sweet	25	W½SE 2 " "	"	"
14.	8 Dec 1828	Henry Gilmore	. . .	158	NEfr. 2 " "	2.37	1.13½
15.	31 " "	Peleg Sweet	. . .	80	E½SW 2 " "	1.20	.60
16.	24 Oct 1829	Peris Holmes	. . .	80	W½SW 2 " "	"	"
17.	15 Jan 1830	" "	. . .	78.70	S½NW 2 " "	1.13	.56¾
18.	27 Oct "	James Green	. . .	78.70	N½NW 2 " "	"	"
19.	16 Oct 1828	John Clark	Frederick Endersley	80	E½SE 3-14-10	1.20	.60
20.	30 Sep 1830	James V. Hedenberg	. . .	78.44	S½NE 3 " "	1.13	.56
21.	11 Nov "	Peris Holmes	. . .	78.44	N½NE 3 " "	"	"
22.	7 Mar 1831	Elihu Wolcott	. . .	80	W½SW 3 " "	1.20	.60
23.	22 " "	William Delaney	. . .	80	W½SE 3 " "	"	"
24.	11 Apr "	Elihu Wolcott	. . .	156.47	NWfr 3 " "	2.34	1.17
25.	14 " "	" "	. . .	80	E½SW 3 " "	1.20	.60
26.	5 Dec 1828	D. Rockwell	Peter Dew	156.47	NWfr. 4-14-10	2.35	1.17½
27.	26 Dec 1829	Edward Hunter	. . .	160	SW 4 " "	2.40	1.20
28.	" " "	Colladon Hunter	. . .	80	W½SE 4 " "	1.20	.60
29.	23 May 1831	John O. Stebbins	. . .	156.37	NEfr. 4 " "	2.34	1.17
30.	24 " "	Elihu Wolcott	John Whitlock	40	E½SE 4 " "	.60	.30
			Elihu Wolcott	40	E½SE 4 " "	"	"
	MORGAN COUNTY, 1836, page 29:						
1.	12 Nov 1823	Absalom Woolloms	Royal Tefft	78.85	NEfr. 5-14-10	1.13	.56½
2.	" " "	" "	Daniel Richards	78.85	NEfr. 5 " "	"	"
3.	" " "	Elijah Wiswall	. . .	156.50	NWfr. 5 " "	"	"
4.	" " "	Henry Robley	Elihu Wolcott	80	E½SE 5 " "	1.20	.60
5.	5 Dec 1828	Thomas Bentley	Daniel Richards	80	W½SE 5 " "	"	"
6.	25 Oct 1830	Elihu Wolcott	Dr. Smith	80	E½SW 5 " "	"	"
7.	12 Nov 1823	Elijah Wiswall	. . .	156	NEfr. 6-14-10	2.34	1.62
8.	27 Dec 1828	Lazarus Reeve	John Hughs	40 N½	W½SE 6 " "	.60	.30
			Daniel Smedley	40 S½	W½SE 6 " "	"	"
9.	23 Feb 1830	Jacob Deeds	Elihu Wolcott	98.34	NWfr. 6 " "	1.48	.74
10.	3 Jan 1827	Vary & Wiswall	. . .	80	W½NE 7 " "	1.20	.60
		[in 1836	Thomas Wiswall	40]			
11.	3 Nov 1829	William McWane	John Smith	80	W½SE 7 " "	"	"
12.	30 May 1831	Thomas B. Arnett	. . .	80	E½SE 7 " "	"	"
13.	8 June1827	J. R. Simms	William Folden	80	E½SE 8-14-10	"	"
14.	1 Oct 1830	Joseph Klein	. . .	80	W½SE 8 " "	"	"
15.	7 Mar 1831	Elihu Wolcott	. . .	80	W½SW 8 " "	"	"
16.	5 Dec 1828	Peter Dew	. . .	80	W½NW 9-14-10	"	"
17.	18 Oct "	D. Rockwell	Edward Hunter	40	E½NW 9 " "	.60	.30

	Date of Land Entry	Patentee from U.S. Govt.	Present Owner in 1836	No. Acres	Section TN RW	Co. Tax	Road Tax
	MORGAN COUNTY, 1836, page 29, continued:						
18.	18 Oct 1828	D. Rockwell	Joseph Radekin	40	E½NW 9-14-10	$0.60	0.30
19.	22 " "	Joseph Morton	Edward Hunter	40	W½NE 9 " "	"	"
20.	" " "	" "	John Whitlock	40	W½NE 9 " "	"	"
21.	4 Nov 1830	John Whitlock	. . .	80	E½NE 9 " "	1.20	.60
22.	2 Jan 1829	John Clark	Frederick Endersly	80	E½NE 10-14-10	"	"
23.	28 Oct 1830	Jacob Wing	. . .	80	W½SE 10 " "	"	"
24.	29 " "	Levi Fanning	. . .	80	S½SW 10 " "	"	"
25.	22 Nov "	William Delaney	. . .	80	W½NE 10 " "	"	"
26.	7 Mar 1831	William Grimsley, Senr	. . .	80	E½NW 10 " "	"	"
27.	11 Apr "	Elihu Wolcott	. . .	80	W½SW 10 " "	"	"
28.	14 " "	" "	. . .	80	E½SE 10 " "	"	"
29.	12 Nov 1823	Jonathan Sweet	Robert Melville	24	W½SE 11-14-10	.37½	.18¾
30.	" " "	" "	Peleg Sweet	15	W½SE 11 " "	.22½	.11¼
31.	" " "	" "	Joel Sweet	24	W½SE 11 " "	.36	.18
32.	" " "	" "	Stephen Howard	16	W½SE 11 " "	.24	.12
	MORGAN COUNTY, 1836, page 30:						
1.	31 Dec 1828	James Green	. . .	80	E½SW 11-14-10	1.20	.60
2.	4 May 1829	Richard Henry	. . .	80	E½SE 11 " "	"	"
3.	20 Sep 1830	Peris Holmes	. . .	80	W½NW 11 " "	"	"
4.	1 Dec "	Conrad Harney	. . .	80	W½NE 11 " "	"	"
5.	3 May 1831	Sophroney Harney	. . .	80	E½NE 11 " "	"	"
6.	2 Jul "	A.& J. H. Bryant	. . .	80	W½SW 11 " "	"	"
7.	4 May 1829	Richard Henry	. . .	80	W½SW 12-14-10	"	"
8.	10 May 1824	James Green	. . .	80	W½NW 12 " "	"	"
9.	27 May 1825	Dickey Anderson	John Devore	80	E½NE 12 " "	"	"
10.	31 Aug 1829	Richard Henry	. . .	80	E½SW 12 " "	"	"
11.	4 Jan 1830	James Green	. . .	80	E½NW 12 " "	"	"
12.	1 Dec "	" "	. . .	80	W½SE 12 " "	"	"
13.	4 Dec 1823	William Ennis	Robert Gilleland	80	E½NW 13-14-10	"	"
14.	4 Jan 1828	Thomas Gilleland	James Craig, Sr.	40	W½SE 13 " "	.60	.30
15.	" " "	" "	Robert Smith	40	W½SE 13 " "	"	"
16.	24 Oct "	" "	" "	40	E½SW 13 " "	"	"
17.	" " "	" "	Harvey Rout	40	E½SW 13 " "	"	"
18.	26 Dec 1829	Robert Smith	Samuel Swiggart	40	W½NE 13 " "	"	"
19.	" " "	" "	. . .	40	W½NE 13 " "	"	"
20.	7 Oct 1830	Samuel Swiggart	. . .	80	E½NE 13 " "	1.20	.60
21.	18 " "	" "	. . .	80	W½NW 13 " "	"	"
22.	14 " "	James Craig	. . .	80	E½SE 13 " "	"	"
23.	7 Aug 1827	Eliakim Howard	Sylvester Howard	80	W½SE 14-14-10	"	"
24.	24 " "	Henry Robley	Ebenezer Hoagg	80	E½SE 14 " "	"	"
25.	13 Jan 1829	Ebenezer Hoagg	. . .	80	E½NE 14 " "	"	"
26.	5 Jan 1830	Sylvester Howard	. . .	80	W½NE 14 " "	"	"
27.	17 Nov 1829	Jacob Wing	. . .	80	E½NE 15-14-10	"	"
28.	14 Dec 1830	Levi Fanning	. . .	80	E½NW 15 " "	"	"
29.	23 Apr 1831	Elihu Wolcott	. . .	80	W½NE 15 " "	"	"
30.	18 Jan 1830	John Smith	. . .	80	W½NW 17-14-10	"	"
31.	" " "	Mary Westrope	. . .	80	E½NW 17 " "	"	"
32.	1 Oct "	Joseph Klein	. . .	80	W½NE 17 " "	"	"

	Date of Land Entry	Patentee from U.S. Govt.	Present Owner in 1836	No. Acres	Section TN RW	Co. Tax	Road Tax
	MORGAN COUNTY, 1836, page 31:						
1.	8 Nov 1830	John Angelo	. . .	80	E½NE 17-14-10	$1.20	0.60
2.	1 Feb 1831	Benjamin Johnson	. . .	80	W½SW 17 " "	"	"
3.	27 Oct 1829	John Angelo	. . .	40	W½NE 18-14-10	.60	.30
4.	" "	" "	Elenor Northcut	40	W½NE 18 " "	"	"
5.	" " 1830	Thomas B. Arnett	. . .	103.06	NWfr.18 " "	1.59½	.79¾
6.	29 " "	Ebenezer Keith	. . .	80	E½SE 18 " "	1.20	.60
7.	30 May 1831	Thomas B. Arnett	. . .	80	E½NE 18 " "	"	"
8.	18 Jan 1830	Mary Westrope	. . .	80	W½NE 19-14-10	"	"
9.	1 Nov "	Alexander Mason	. . .	80	E½SE 19 " "	"	"
10.	29 Mar 1831	" "	Elihu Wolcott	80	W½SE 19 " "	"	"
11.	10 Dec 1830	Henry Varner	. . .	80	W½SW 20-14-10	"	"
12.	12 Oct "	John Gunn	. . .	80	W½NE 21-14-10	"	"
13.	14 June"	James Craig	. . .	80	W½NE 24-14-10	"	"
14.	7 Oct "	Samuel Swiggart	. . .	80	E½NE 24 " "	"	"
15.	14 " "	Bedford Brown	. . .	80	E½SE 24 " "	"	"
16.	24 Mar 1831	" "	. . .	80	W½NW 24 " "	"	"
17.	" " "	" "	. . .	80	W½SE 24 " "	"	"
18.	14 May "	J.R.& B. Barrow	. . .	160	NE 25-14-10	2.40	1.20
19.	9 May "	Bernard Botts	. . .	80	E½SW 28-14-10	1.20	.60
20.	30 " "	" "	. . .	80	E½SE 28 " "	"	"
21.	22 Oct 1828	" "	. . .	80	W½NE 32-14-10	"	"
22.	1 Nov "	William Adams	A. Russel	80	E½NE 32 " "	"	"
23.	23 Oct "	Nicholas Fatherkile	. . .	80	E½SE 32 " "	"	"
24.	16 Oct 1829	Elijah Adams	Joseph Adams	80	E½NW 32 " "	"	"
25.	23 Apr 1831	Stephen Shepherd	. . .	80	W½NW 32 " "	"	"
26.	12 Mar 1830	Elijah Adams	. . .	80	W½NW 33-14-10	"	"
27.	23 Oct 1828	Nicholas Fatherkile	. . .	80	W½SW 33 " "	"	"
28.	29 Nov 1830	Liner Brown	. . .	80	E½SE 33 " "	"	"
29.	5 Nov 1828	" "	Franklin Brown	80	W½SW 34-14-10	"	"
30.	4 Nov 1830	John Eads	. . .	160	NE 36 " "	2.40	1.20
31.	12 " "	Margaret Harney	. . .	80	E½SW 36 " "	1.20	.60
32.	10 Feb 1831	J. R. Barrows	. . .	80	E½SE 36 " "	"	"
	MORGAN COUNTY, 1836, page 32:						
1.	26 Nov 1825	Levi Newman	Daniel McDaniel	80	#1 NW 2-15-10	"	"
2.	22 June1824	Robert Cownover	. . .	80	W½SW 2 " "	"	"
3.	10 Sep 1825	" "	. . .	80	E½SW 2 " "	"	"
4.	29 May 1830	Daniel McDaniel	. . .	80	#2 NW 2 " "	"	"
5.	15 Jul "	Thomas J. Larimore	. . .	96.34	#3 NW 2 " "	1.35	.67
6.	21 Oct "	John Sample	. . .	80	W½SE 2 " "	1.20	.60
7.	26 " "	William Sample	. . .	80	E½SE 2 " "	"	"
8.	15 Nov "	Thomas J. Larimore	. . .	80	#3 NE 2 " "	"	"
9.	15 Jul "	" " "	. . .	97.72	#3 NE 3 " "	1.47	.74
10.	24 Oct 1825	Israel Robinson	Thomas Bucy	80	#1 NE 3 " "	1.20	.60
11.	15 Apr 1826	James Jenkins	John Laurie	28.18	#3 NW 3 " "	.42	.21
12.	" " "	" "	Stephen Box	65	#3 NW 3 " "	1.02	.51
13.	26 Nov 1825	Levi Newman	. . .	80	W½SE 3 " "	1.20	.60
14.	22 June1824	Robert Cownover	. . .	80	E½SE 3 " "	"	"
15.	15 Jan 1828	Nathan H. Gest	Peter Wells	80	S½NW 3 " "	"	"
16.	19 Jan 1829	Samuel Bristow	John Laurie	80	#2 NW 3 " "	"	"
17.	25 June1829	Israel Robinson	Thomas Bucy	80	#2 NE 3 " "	"	"

	Date of Land Entry	Patentee from U.S. Govt.	Present Owner in 1836	No. Acres	Section	TN RW	Co. Tax	Road Tax
	MORGAN COUNTY, 1836, page 32, continued:							
18.	4 Feb 1830	Thomas Church	James Anderson	80	W½SW	3-15-10	$1.20	0.60
19.	12 " "	Jonathan Gibbons	. . .	80	E½SW	3 " "	"	"
20.	28 Oct 1826	Joseph Smith	John Sammons	80	#2 NE	4-15-10	"	"
21.	21 Jul 1828	Samuel Titus	William Tucker	80	W½SE	4 " "	"	"
22.	24 Sep "	Robert Metcalf	. . .	50.24	#3 NW	4 " "	.75	.33
23.	" " "	" "	Emanuel Metcalf	27	#3 NW	4 " "	.41	.21
24.	" " "	" "	Thomas Broadhead	10	#3 NW	4 " "	.30	.15
25.	" " "	" "	Levi Church	5	#3 NW	4 " "	.08	.04
26.	22 Nov "	" "	Emanuel Metcalf	80	E½SW	4 " "	1.20	.60
27.	31 Dec "	M. McConnel	Elizabeth B.McConnel	80	W½SW	4 " "	"	"
28.	23 Mar 1829	Robert Metcalf	. . .	80	E½SE	4 " "	"	"
29.	26 Oct "	Thomas Broadhead	. . .	80	#2 NW	4 " "	"	"
30.	20 Nov "	Samuel Titus	Robert Metcalf	40	#1 NE	4 " "	.60	.30
31.	" " "	" "	John Sammons	40	#1 NE	4 " "	"	"
32.	16 Jan 1830	M. McConnel	" "	80	#1 NW	4 " "	1.20	.60
	MORGAN COUNTY, 1836, page 33:							
1.	20 Oct 1825	Joseph Smith	. . .	60	#1 NE	5-15-10	.90	.45
2.	" " "	" "	William Saxton	20	#1 NE	5 " "	.30	.15
3.	" " "	" "	" "	38	#2 NE	5 " "	.57	.28½
4.	" " "	" "	. . .	42	#2 NE	5 " "	.63	.32
5.	24 Mar 1827	Robert Bell	William Saxton	2	#2 NW	5 " "	.03	.01½
6.	" " "	" "	. . .	78	#2 NW	5 " "	1.18	.59
7.	27 Apr "	Stephen H. Reid	Stephen H.Reid,Jr.	98.63	#3 NW	5 " "	1.47	.73½
8.	15 June1829	Gershom Jayne	. . .	80	W½SW	5 " "	1.20	.60
9.	23 " "	John Handy	Elizabeth B.McConnell	80	E½SE	5 " "	"	"
10.	25 " "	William S. Hurst	William Saxton	80	E½SW	5 " "	"	"
11.	5 Oct "	Abraham Jones	" "	80	W½SE	5 " "	"	"
12.	10 Jan 1830	Joseph Smith	" "	40	#1 NW	5 " "	.60	.30
13.	11 " "	" "	William B.Warren	40	#1 NW	5 " "	"	"
14.	28 Oct 1825	Stephen H. Reid	Sarah H. Reid	40	W½SE	6-15-10	"	"
15.	" " "	" " "	George W. Reid	40	W½SE	6 " "	"	"
16.	22 May 1826	" " "	Abraham Reid	60.24	SWfr.	6 " "	.60	.30
17.	4 Feb 1828	Andrew Reed	Andrew Borland	80	#1 NE	6 " "	1.20	.60
18.	8 " "	Jacob Reding	William B.Warren	80	E½SE	6 " "	"	"
19.	10 Aug 1829	Richard Saddler		93.16	NWfr.	6 " "	1.20	.60
		in 1836	Richard Saddler	13.16				
		" "	Elizabeth Williams	80				
20.	28 Nov 1829	William M. Graham	. . .	181.64	#2&3 NE	6 " "	1.40	.70
21.	23 Nov 1825	Nathaniel Stout	. . .	80	W½NE	7-15-10	1.20	.60
22.	15 Feb "	Adam Allinson	C.L.Timberlake	63.22	NWfr.	7 " "	.94	.47
23.	3 Apr "	Thomas B. Arnett	" " "	63.48	SWfr.	7 " "	"	"
24.	3 Mar 1826	Patrick Smith	" " "	80	W½SE	7 " "	1.20	.60
25.	12 Nov 1823	George Bedwell	A. Mallary	80	E½SE	7 " "	"	"
26.	28 Oct 1825	Stephen H. Reid	Willis Tandy	80	W½NW	8-15-10	"	"
27.	3 Nov "	Adam Allinson	Philip Haynes	80	E½NW	8 " "	"	"
28.	12 Nov 1823	" "	Aaron Willson	80	E½SW	8 " "	"	"
29.	27 Oct 1825	Stephen H. Reid	Wid. Mary Reid	80	W½SE	8 " "	"	"
30.	7 Sep 1830	Darius Ingalls	. . .	80	W½SW	8 " "	"	"
31.	18 Nov "	Jonathan Farris	Elihu Wolcott	80	E½NE	8 " "	"	"
32.	23 " "	Elihu Wolcott	. . .	80	E½SE	8 " "	"	"

	Date of Land Entry	Patentee from U.S. Govt.	Present Owner in 1836	No. Acres	Section TN RW	Co. Tax	Road Tax
	MORGAN COUNTY, 1826 page 34:						
1.	25 Dec 1830	Elihu Wolcott	. . .	80	W½NE 8-15-10	$1.20	0.60
2.	31 Oct 1825	John P. Tefft	Elihu Wolcott	80	W½SW 9-15-10	"	"
3.	10 Mar 1824	Adam Allinson	Aaron Willson	80	E½SW 9 " "	"	"
4.	18 Dec "	Isaac Smith	. . .	60	W½SE 9 " "	.90	.45
5.	" " "	" "	Jacob Barton	10	W½SE 9 " "	.15	.07½
6.	10 " "	" "	Widow Caulkins	10	W½SE 9 " "	"	"
7.	24 Oct 1825	Israel Robinson	Thomas Church	65	E½SE 9 " "	1.02	.51
8.	" " "	" "	James Anderson	10	E½SE 9 " "	.15	.07½
9.	" " "	" "	George Graves	5	E½SE 9 " "	.07½	.04
10.	25 Sep 1830	James A. Ruark	. . .	80	W½NW 9 " "	1.20	.60
11.	26 Feb 1825	Nathan H. Gest	Peter Wells	40	W½SW 10-15-10	.60	.30
12.	" " "	" " "	J. J. Hardin	40	W½SW 10 " "	"	"
13.	14 Mar "	George Spears	Benjamin Hamilton	80	E½SW 10 " "	1.20	.60
14.	22 Nov 1823	Nathan H. Gest	John Samples	80	E½SE 10 " "	"	"
15.	15 Apr 1824	Robert Cownover	" "	40	E½NE 10 " "	.60	.30
16.	" " "	" "	William Samples	40	E½NE 10 " "	"	"
17.	1 Oct 1828	Zachariah Gibbons	William Tucker	80	W½NW 10 " "	1.20	.60
18.	27 " "	James Bucy	Thomas Bucy	80	W½NE 10 " "	"	"
19.	" " "	Jonathan Gibbons	. . .	80	E½NW 10 " "	"	"
20.	10 Jan 1829	Darius Ingalls	. . .	80	W½SE 10 " "	"	"
21.	14 Jan 1824	John Samples	. . .	60	W½NW 11-15-10	.90	.45
22.	" " "	" "	William Samples	20	W½NW 11 " "	.30	.15
23.	12 Jul 1825	" "	" "	20	E½NW 11 " "	"	"
24.	" " "	" "	. . .	60	E½NW 11 " "	.90	.45
25.	17 Nov 1824	Abraham Vance	Thomas Kerzey	80	W½SW 11 " "	1.20	.60
26.	12 Nov 1823	Robert Cole	. . .	80	E½SW 11 " "	"	"
27.	" " "	William Jackson	. . .	80	W½SE 11 " "	"	"
28.	" " "	James Magill	Isaac Keplinger	80	E½SE 11 " "	"	"
29.	24 Aug 1827	Benjamin Hamilton	. . .	80	W½NE 11 " "	"	"
30.	24 Oct 1829	" "	. . .	80	E½NE 11 " "	"	"
31.	12 Nov 1823	William Wyatt	. . .	75	E½SW 12-15-10	1.12	.56
32.	" " "	" "	Jesse Ruble	5	E½SW 12 " "	.08	.04
	MORGAN COUNTY, 1836, page 35:						
1.	26 Nov 1823	Jesse Ruble	. . .	80	W½SW 12-15-10	1.20	.60
2.	13 June1829	William Wyatt	. . .	80	W½SE 12 " "	"	"
3.	22 Dec 1828	John Majors	. . .	80	E½SE 12 " "	"	"
4.	22 Jul 1830	Jesse Ruble	. . .	80	E½NW 12 " "	"	"
5.	27 " "	Abraham Vance	William Jackson	35	W½NW 12 " "	.52½	.26¼
6.	" " "	" "	Jesse Ruble	45	W½NW 12 " "	.67½	.33-¾
7.	14 Oct "	William Wyatt	. . .	80	W½NE 12 " "	1.20	.60
8.	10 June1831	John Majors	. . .	80	E½NE 12 " "	"	"
9.	21 Sep 1824	Isaac Reeve	. . .	80	E½NE 13-15-10	"	"
10.	12 Nov 1823	William Wyatt	. . .	80	E½NW 13 " "	"	"
11.	" " "	Jesse Ruble	. . .	80	W½NW 13 " "	"	"
12.	2 Dec 1825	Levi Newman	Daniel Richardson	80	W½SW 13 " "	"	"
13.	16 Dec 1824	John Green	. . .	80	W½SE 13 " "	"	"
14.	21 Nov 1823	John Rusk	John Majors	80	E½SE 13 " "	"	"
15.	11 Oct 1830	Jesse Ruble	. . .	80	W½NE 13 " "	"	"
16.	21 May 1831	Jacob Strawn	. . .	80	E½SW 13 " "	"	"

	Date of Land Entry	Patentee from U.S. Govt.	Present Owner in 1836	No. Acres	Section TN RW	Co. Tax	Road Tax
	MORGAN COUNTY, 1836, page 35 continued:						
17.	12 Nov 1823	William Jackson	. . .	80	W½NE 14-15-10	$1.20	0.60
18.	" " "	James Magill	Isaac Keplinger	40	E½NE 14 " "	.60	.30
19.	" " "	" "	Porter Clay	40	E½NE 14 " "	"	"
20.	17 " "	Abraham Vance	Thomas Kerzey	80	W½NW 14 " "	1.20	.60
21.	12 " "	James Kerr	. . .	80	W½SW 14 " "	"	"
22.	" " "	Daniel McDonald	Samuel M. Prosser	80	E½SW 14 " "	"	"
23.	20 Dec 1826	Abraham Goodpasture	. . .	80	E½NW 14 " "	"	"
24.	12 Nov 1823	Jacob Redding	. . .	80	W½SE 14 " "	"	"
25.	21 " "	William Jourdan	Jacob Redding	80	E½SE 14 " "	"	"
26.	20 Oct 1824	Milo Wood	William C. Posey	80	W½NE 15-15-10	"	"
27.	31 Oct 1825	Montgomery Pitner	. . .	80	E½NW 15 " "	"	"
28.	14 Feb "	John Brich	P. B. Price	80	W½NW 15 " "	"	"
29.	12 Nov 1823	William Jordan	John J. Hardin	80	W½SW 15 " "	"	"
30.	" " "	James Kerr	. . .	160	SE 15 " "	2.40	1.20
31.	24 Aug 1824	Adam Allinson	John Bradshaw	80	E½SW 15 " "	1.20	.60
32.	21 Oct 1830	John Sample	. . .	80	E½NE 15 " "	"	"
	MORGAN COUNTY, 1836, page 36:						
1.	28 Oct 1825	Stephen H. Reid	Wid. Mary Reid	80	W½NE 17-15-10	1.20	.60
2.	3 Nov "	Nathaniel Stout	. . .	80	W½NW 17 " "	"	"
3.	12 Nov 1823	Adam Allinson	Philip Haynes	80	E½NW 17 " "	"	"
4.	9 Sep 1828	Darius Ingalls	. . .	80	W½SW 17 " "	"	"
5.	" " "	Jacob W. Barton	. . .	40	E½NE 17 " "	.60	.30
6.	" " "	" " "	Elihu Wolcott	40	E½NE 17 " "	"	"
7.	2 Apr 1827	Stephen H. Reid	Town of Jacksonville	40	S½E½SE 17 " "	"	"
8.	" " "	" " "	Abraham Reid	20	E½SE 17 " "	.30	.15
9.	" " "	" " "	Peter Akers	20	E½SE 17 " "	"	"
10.	" " "	" " "	Town of Jacksonville	40	S½W½SE 17 " "	---	---
11.	" " "	" " "	Wid. Mary Reid	40	W½SE 17 " "	.60	.30
12.	22 May 1826	" " "	Philip Haynes	66	E½SW 17 " "	.99	.49½
13.	" " "	" " "	Elizabeth Clay	9	E½SW 17 " "	.13½	.06-¾
14.	" " "	" " "	Preston M. Brown	5	E½SW 17 " "	.07½	.03 "
15.	3 Mar "	John Johnson, Jr.	C.L.Timberlake	80	W½NE 17 " "	1.20	.60
16.	20 Nov "	Nathaniel Stout	. . .	10	E½NE 18-15-10	.15	.07½
17.	" " "	" "	Ambrose Mallary	70	E½NE 18 " "	1.05	.52½
18.	24 Mar 1825	Adam Allinson	Joseph Duncan	80	E½SE 18 " "	1.20	.60
19.	27 Apr 1829	S. D. Lockwood	" "	80	W½SE 18 " "	"	"
20.	12 Oct "	Lloyd Rollins	C.L.Timberlake	66.60	NWfr.18 " "	1.00	.50
21.	18 Dec "	Ransom Caudle	William Jared	68.92	SWfr.18 " "	1.03	.51-¾
22.	6 Apr 1825	Adam Allinson	Joseph Duncan	40	E½NE 19-15-10	.60	.30
23.	" " "	" "	J.P.Wilkinson(College)	40	E½NE 19 " "	"	"
24.	12 Nov 1823	" "	Isaac Smith	73.06	NWfr.19 " "	1.09½	.54-¾
25.	18 Dec 1824	Aaron Wilson	. . .	75.88	SWfr.19 " "	1.14	.57
26.	12 Nov 1823	" "	. . .	80	W½SE 19 " "	1.20	.60
27.	3 Nov 1825	M. McConnel	J.P.Wilkinson(College)	80	E½SE 19 " "	"	"
28.	31 May 1826	Fairfield& Hackett	Samuel D. Lockman	40	S½W½NE 19 " "	.60	.30
29.	" " "	" " "	Joel Catlin	40	N½W½NE 19 " "	"	"
30.	17 Oct 1825	Miller & Crow	Town of Jacksonville	80	W½NE 20-15-10	---	---
31.	22 Feb "	Thomas Arnett	" " "	80	E½NE 20 " "	---	---
32.	3 Nov "	Stephen H. Reid	Joseph Duncan	80	E½SW 20 " "	1.20	.60

	Date of Land Entry	Patentee from U.S. Govt.	Present Owner in 1836	No. Acres	Section TN RW	Co. Tax	Road Tax
	MORGAN COUNTY, 1836, page 37:						
1.	28 Oct 1825	Stephen H. Reid	John Reid	20	E½NW 20-15-10	$0.30	0.15
2.	" " "	" " "	George W. Reid	20	E½NW 20 " "	"	"
3.	" " "	" " "	Sarah H. Reid	20	E½NW 20 " "	"	"
4.	" " "	" " "	David B. Ayers	10	E½NW 20 " "	15	.07½
5.	" " "	" " "	James Dunlap	10	E½NW 20 " "	"	"
6.	20 Feb 1828	Jacob Strawn	Joseph Duncan	20	W½S½W½SE 20 " "	.30	.15
7.	" " "	" "	Dennis Rockwell	20	E½S½W½SE 20 " "	"	"
8.	" " "	" "	Town of Jacksonville	40	N½W½SE 20 " "	---	---
9.	31 Oct 1825	George Blair	J.P.Wilkinson(College)	34	W½NW 20 " "	.51	.25½
10.	" " "	" "	E.Wolcott(Shackford)	40	W½NW 20 " "	.60	.30
11.	" " "	" "	Elizabeth Clay	6	W½NW 20 " "	.09	.04½
12.	10 Oct 1827	Thomas Church	Town of Jacksonville	40	N½E½SE 20 " "	---	---
13.	" " "	" "	T.Church's Estate	40	S½E½SE 20 " "	.60	.30
14.	7 Oct 1828	Joseph Coddington	Bezaleel Gillett	80	W½SW 20 " "	1.20	.60
15.	17 Nov 1823	Thomas Allinson	James J. Tilton	35	W½NE 21-15-10	.52	.26
16.	" " "	" "	Garrison W.Berry	17	W½NE 21 " "	.25½	.17-¾
17.	" " "	" "	John J. Hardin	28	W½NE 21 " "	.42	.26
18.	12 " "	" "	" " "	28	E½NE 21 " "	"	"
19.	" " "	" "	James J. Tilton	52	E½NE 21 " "	.78	.39
20.	" " "	William Jordon	Town of Jacksonville	80	E½NW 21 " "	1.20	.60
21.	17 " "	Thomas Arnett	Christian Loar	80	W½SE " " "	"	"
22.	12 " "	" "	" "	80	E½SE " " "	"	"
23.	14 Dec 1827	James Arnett	" "	40	S½E½SW 21 " "	.60	.30
24.	" " "	" "	Town of Jacksonville	40	N½E½SW 21 " "	---	---
25.	30 Jan 1828	Thomas Church	" " "	40	N½W½SW 21 " "	---	---
26.	" " "	" "	T.Church's Estate	40	S½W½SW 21 " "	.60	.30
27.	25 Feb 1825	Isaac Dial	Town of Jacksonville	80	W½NW 21 " "	---	---
28.	12 Nov 1823	Moses Finley	James Kerr	80	E½NE 22-15-10	1.20	.60
29.	" " "	James Kerr	. . .	80	W½NE 22 " "	"	"
30.	" " "	Thomas Allinson	James J. Tilton	50	W½NW 22 " "	.75	.37½
31.	" " "	" "	Garrison W. Berry	30	W½NW 22 " "	.45	.22½
32.	17 " "	Joseph Morton	Jonathan Becraft	80	E½NW 22 " "	1.20	.60
	MORGAN COUNTY, 1836, page 38:						
1.	14 Feb 1825	John Brich	P. B. Price	160	SW 22-15-10	2.40	1.20
2.	19 Apr 1824	Joseph Morton	Jonathan Becraft	80	W½SE 22 " "	1.20	.60
3.	30 Aug 1826	William C. Posey	. . .	80	E½SE 22 " "	"	"
4.	" " "	" " "	. . .	80	W½SW 23-15-10	"	"
5.	12 Nov 1823	James Kerr	. . .	80	W½NW 23 " "	"	"
6.	12 Mar 1827	Abraham Goodpasture	. . .	60	W½NE 23 " "	.90	.45
7.	" " "	" "	Jacob Redding	20	W½NE 23 " "	.30	.15
8.	26 Jan 1826	Montgomery Pitner	. . .	80	E½NW 23 " "	1.20	.60
9.	5 May 1828	Jacob Redding	. . .	80	E½NE 23 " "	"	"
10.	9 June1829	James Evans	John Green	40	E½SE 23 " "	.60	.30
11.	" " "	" "	Daniel Richardson	40	E½SE 23 " "	"	"
12.	11 " "	Abraham Goodpasture	. . .	80	W½SE 23 " "	1.20	.60
13.	25 " "	Montgomery Pitner	. . .	80	E½SW 23 " "	"	"
14.	12 Nov 1823	John Green	. . .	160	NE 24-15-10	2.40	1.20
15.	" " "	" "	Abel Richardson	80	W½NW 24 " "	1.20	.60
16.	28 Sep 1824	" "	William Hays	75	E½NW 24 " "	1.12½	.56¼

	Date of Land Entry	Patentee from U.S. Govt.	Present Owner in 1836	No. Acres	Section TN RW [+ = 3/4¢]	Co. Tax	Road Tax
	MORGAN COUNTY, 1836, page 38, continued:						
17.	28 Sep 1824	John Green	. . .	5	E½NW 24-15-10	$0.07½	.03+
18.	23 Dec 1828	Stephen Green	. . .	80	E½SW 24 "	1.20	.60
19.	30 Apr 1829	William B. Green	Stephen Green	80	W½SW 24 " "	"	"
20.	21 May "	Joseph Green	. . .	80	E½SE 24 " "	"	"
21.	27 " "	W.Hays& F.Moncton	William Hays	54	W½SE 24 " "	.81	.40½
22.	" " "	" " " " "	John Green	26	W½SE 24 " "	.39	.19½
23.	12 Nov 1823	James Magill	Thomas Neighbours	80	W½NE 25-15-10	1.20	.60
24.	" " "	" "	. . .	80	E½NW 25 " "	"	"
25.	" " "	" "	. . .	160	SE 25 " "	2.40	1.20
26.	" " "	" "	. . .	80	E½SW 25 " "	1.20	.60
27.	19 June1829	" "	. . .	69	W½NW 25 " "	1.03½	.51+
28.	" " "	" "	Abner Vanwinkle	11	W½NW 25 " "	.16½	.08¼
29.	22 Dec 1828	John Wyatt	David Graff	80	E½NE 25 " "	1.20	.60
30.	4 Nov 1825	Thomas Cogar	Abner Vanwinkle	69	W½SW 25 " "	1.03½	.51+
31.	" " "	" "	James Magill	11	W½SW 25 " "	.16½	.08¼
32.	22 Nov 1828	Abner Vanwinkle	. . .	80	E½NE 26-15-10	1.20	.60
	MORGAN COUNTY, 1836, page 39:						
1.	27 Nov 1827	Abner Vanwinkle	Bedford Brown	74	E½SE 26-15-10	1.11	.55½
2.	" " "	" "	. . .	6	E½SE 26 " "	.09	.04½
3.	5 Dec 1828	John Scroggin	Bedford Brown	80	W½NE 26 " "	1.20	.60
4.	30 " "	James Evans, Sr.	Joseph Morton	80	W½SW 26 " "	"	"
5.	5 Aug 1829	James Willard	" "	20	W½NW 26 " "	.30	.15
6.	" " "	" "	John Bradshaw	60	W½NW 26 " "	.90	.45
7.	26 Nov 1830	Heirs of John Scroggin . . .		80	W½SE 26 " "	1.20	.60
8.	17 Dec "	William B. Green	. . .	80	E½NW 26 " "	"	"
9.	29 June1831	Bartlet & Graves	. . .	80	E½SW 26 " "	"	"
10.	18 Mar 1826	Enoch W. Spencer	Drury Pulliam	80	E½SW 27-15-10	"	"
11.	12 Nov 1823	John Bradshaw	. . .	160	NW 27 " "	2.40	1.20
12.	23 May 1827	" "	. . .	80	W½NE 27 " "	1.20	.60
13.	12 Nov "	Henry Solomon	John Bradshaw	64	W½SE 27 " "	.96	.48
14.	" " "	" "	Joseph Morton	16	W½SE 27 " "	.24	.12
15.	11 Oct 1828	Edwin A. Mears	Benjamin B.Chamberlain	80	W½SW 27 " "	1.20	.60
16.	16 " "	John Wyatt	John Bradshaw	80	E½SE 27 " "	"	"
17.	8 June1829	John Bradshaw	. . .	40	E½NE 27 " "	.60	.30
18.	" " "	" "	Jonathan Becroft	40	E½NE 27 " "	" "	"
19.	4 Mar 1825	William G. Abrams	Saml Hitt& M.Stacy,Esqr	80	E½SW 28-15-10	1.20	.60
20.	12 Nov 1823	John Leeper	" " " "	160	NE 28 " "	2.40	1.20
21.	" " "	" "	" " " "	80	E½NW 28 " "	1.20	.60
22.	23 May 1827	" "	" " " "	80	W½NW 28 " "	"	"
23.	1 Oct 1828	Zachariah Gibbons	" " " "	80	W½SW 28 " "	"	"
24.	2 Dec 1823	William G.Abrams	Newton Forsyth	80	W½SE 28 " "	"	"
25.	31 Oct 1825	Enoch W. Spencer	" "	27	E½SE 28 " "	.40½	.20¼
26.	" " "	" " "	Daniel Pierson	53	E½SE 28 " "	.79½	.39+
27.	1 Jan 1824	Joseph Klein,Jr.	J.R.Simms	80	W½SE 29-15-10	1.20	.60
28.	12 Nov 1823	William S. Hamilton	" " "	160	SW " " "	2.40	1.20
29.	14 Aug 1829	Lazarus Reeve	" " "	80	E½SE 29 " "	1.20	.60
30.	30 Sep 1828	Thomas Ballard	Daniel Smedley	80	E½NE 29 " "	"	"
31.	1 Oct "	James V.Hedenberg	M.M.L. Reed	80	W½NE 29 " "	"	"
32.	6 Oct 1829	Gillett& Coddington	Bezaleel Gillett	80	E½NW 29 " "	"	"

	Date of Land Entry	Patentee from U.S. Govt.	Present Owner in 1836	No. Acres	Section TN RW [+ = 3/4¢]	Co. Tax	Road Tax
	MORGAN COUNTY, 1836, page 40:						
1.	10 Oct 1829	James Arnett	Illinois College	80	W½NW 29-15-10	$1.20	0.60
2.	19 " "	Archibald Millen	" "	80	W½NE 30-15-10	"	"
3.	15 Dec 1828	J. R. Simms	Silas Massey	80.95	NWfr.30 " "	1.21¼	.61
4.	12 Nov 1823	Nash & Spencer	Illinois College	52½	SE 30 " "	.90	.45
5.	" " "	" " "	William D. Chenery	27½	SE 30 " "	.30	.15
6.	" " "	" " "	Aquilla Becraft	80	SE 30 " "	1.20	.60
7.	" " "	Moses Nash	William D. Chenery	80	E½NE 30 " "	"	"
8.	" " "	Stephen W. Spencer	Silas Massey	25	SWfr.30 " "	.42½	.21¼
9.	" " "	" " "	Aquilla Becraft	56.64	SWfr.30 " "	.85	.42½
10.	" " "	" " "	" "	160	NE 31-15-10	2.40	1.20
11.	" " "	" " "	" "	82.36	NWfr 31 " "	1.23	.66½
12.	17 Dec 1829	Jacob Deeds	Elihu Wolcott	80	W½SE 31 " "	1.20	.60
13.	12 Nov 1823	Adam Allinson	" "	87.16	SWfr.31 " "	1.30	.65
14.	" " "	Elijah Wiswall	. . .	80	E½SE 31 " "	1.20	.60
15.	" " "	" "	John Hughes	60	SW 32-15-10	.90	.45
16.	" " "		. . .	100	SW 32 " "	1.50	.75
17.	" " "	William S. Hamilton	J. R. Simms	80	E½NW 32 " "	1.20	.60
18.	" " "	Spencer & Hamilton	" " "	80	W½NW 32 " "	"	"
19.	24 June1826	H. L. Hoffman	" " "	80	W½NE 32 " "	"	"
20.	6 Oct 1828	Thomas Arnett	" " "	80	E½NE 32 " "	"	"
21.	24 " "	William Wade	. . .	80	E½SE 32 " "	"	"
22.	24 Apr 1826	William C. Vary	. . .	80	W½SE 32 " "	"	"
23.	23 Jan 1824	Henry Robley	Drury Pulliam	80	W½NE 33-15-10	"	"
24.	20 Oct 1825	Enoch W. Spencer	" "	80	E½NW 33 " "	"	"
25.	20 Oct 1828	James Mears	" "	3	E½NE 33 " "	.04½	.02¼
26.	" " "	" "	Daniel Pierson	77	E½NE 33 " "	1.15½	.57+
27.	21 Jul "	Thomas Wiswall	. . .	80	W½SW 33 " "	1.20	.60
28.	6 Oct "	Thomas Arnett	Noah Wiswall	80	W½NW 33 " "	"	"
29.	2 Feb 1829	Joseph Klein	Thomas Wiswall	80	E½SW 33 " "	"	"
30.	26 May 1831	William Grimsley	. . .	160	SE 33 " "	2.40	1.20
31.	7 Apr 1827	John O. Stebbins	Matthew Sparks	80	E½NE 34-15-10	1.20	.60
32.	11 Oct 1828	Edwin A. Mears	Benjamin B.Chamberlain	80	W½NW 34 " "	"	"
	MORGAN COUNTY, 1836, page 41:						
1.	30 Dec 1829	Elijah Thompson	Elihu Wolcott	80	W½NE 34-15-10	1.20	.60
2.	17 Jul 1830	James Leeper	. . .	80	E½SE 34 " "	"	"
3.	15 Mar 1831	Abner Chapman, Jr.	. . .	80	W½SW 34 " "	"	"
4.	11 Apr "	Elihu Wolcott	. . .	80	E½NW 34 " "	"	"
5.	" " "	" "	. . .	80	W½SE 34 " "	"	"
6.	" " "	" "	. . .	80	E½SW 34 " "	"	"
7.	12 Nov 1823	John Wyatt	. . .	80	E½SE 35-15-10	"	"
8.	29 Sep 1824	George Camp	Chauncey Smith	80	W½SE 35 " "	"	"
9.	27 Oct 1828	Ann Couchman	John Bradshaw	80	E½NE 35 " "	"	"
10.	18 Oct 1830	Barton W. Stone	. . .	80	W½SW 35 " "	"	"
11.	9 Nov "	George Kirkman	. . .	80	W½NW 35 " "	"	"
12.	10 May 1831	" "	. . .	80	E½SW 35 " "	"	"
13.	29 June"	Bartlett& Graves	. . .	80	W½NE 35 " "	"	"
14.	" " "	" " "	. . .	80	E½NW 35 " "	"	"
15.	12 Nov 1823	James Magill	. . .	80	E½NE 36-15-10	"	"
16.	7 Jul 1829	" "	. . .	80	W½NE 36 " "	"	"

	Date of Land Entry	Patentee from U.S. Govt.	Present Owner in 1836	No. Acres	Section [+ = 3/4¢]	TN	RW	Co. Tax	Road Tax
	MORGAN COUNTY, 1836, page 41, continued:								
17.	7 Jul 1829	James Magill	Samuel Magill	160	SE	36	15-10	$2.40	1.20
18.	6 Feb 1826	John Wyatt	. . .	80	E½NW	36	" "	1.20	.60
19.	12 Nov 1823	" "	. . .	80	W½SW	36	" "	"	"
20.	19 June1829	" "	. . .	80	E½SW	36	" "	"	"
21.	12 Sep 1825	Samuel Dixon	John Bradshaw, guardian for William and Malgar Couchman	80	W½NW	36	" "	"	"
22.	23 May 1827	Charles Beggs	Charles R.Wilmot	80	S½SW	1	16-10	"	"
23.	" " "	" "	. . .	80	N½SW	1	" "	"	"
24.	12 May 1829	" "	. . .	79.49	NWfr.	1	" "	1.18+	.59
25.	" " "	" "	Peter W. Cownover	40	NWfr.	1	" "	.60	.30
26.	" " "	" "	Peter Cownover,Sr.	39.49	NWfr.	1	" "	.59	.28½
27.	17 June1831	" "	. . .	160	SE	1	" "	2.40	1.20
28.	30 Jul 1830	John Epler	. . .	158.78	NEfr.	1	" "	2.38	1.19
29.	11 Oct 1826	Charles Beggs	. . .	78.28½	N½NEfr.	2	16-10	1.17½	.59
30.	" " "	" "	Charles R.Wilmott	78.28½	S½NEfr.	2	" "	"	"
	MORGAN COUNTY, 1836, page 42:								
1.	18 Sep 1826	James White	James Ross	80	W½SE	2	16-10	1.20	.60
2.	6 Dec "	Peter Cownover	William Gilliam	72	W½SW	2	" "	1.08	.54
3.	" " "	" "	Isaac Sheets	8	W½SW	2	" "	.12	.06
4.	18 Sep "	" "	" "	80	E½SW	2	" "	1.20	.60
5.	7 Nov "	James Ross	William Gilliam	78	NWfr.	2	" "	1.17	.59
6.	" " "	" "	. . .	78.97	NWfr.	2	" "	1.20	.60
7.	" " "	" "	. . .	80	E½SE	2	" "	"	"
8.	16 Oct "	Jacob Emrick	. . .	160	SE	3	16-10	2.40	1.20
9.	28 Nov 1827	Jacob Yaple	. . .	114.56	NWfr.	3	" "	1.71¼	.85
10.	" " "	" "	William Henderson	40	NWfr.	3	" "	.60	.30
11.	18 Jan 1828	" "	Andrew V. Patten	80	E½SW	3	" "	1.20	.60
12.	30 Dec "	Jesse Ruble	William Gilliam	156.45	NEfr.	3	" "	2.34	1.17
13.	12 Feb 1830	Andrew V. Patten	. . .	80	W½SW	3	" "	1.20	.60
14.	25 Oct 1828	David Black	John Ray	160	SE	4	16-10	2.40	1.20
15.	11 Nov 1828	Henry Madison	James Marshall	155.41	NEfr.	4	" "	2.34	1.17
16.	15 Oct 1827	John Sturgiss	. . .	80	E½SW	4	" "	1.20	.60
17.	25 " "	Eli W. Reding	Adam Price	80	W½SW	4	" "	"	"
18.	" " "	" " "	" "	80	E½SE	5	16-10	"	"
19.	16 June1828	Samuel Way	. . .	40	W½SE	5	" "	.60	.30
20.	" " "	" "	George Petefish	40	W½SE	5	" "	"	"
21.	8 June1830	John Ream	. . .	80	E½SW	5	" "	1.20	.60
22.	18 Dec 1829	Lewis Graves	. . .	79.31	W½NW	6	16-10	1.19	.59
23.	17 Feb 1830	Shrewsbury& Wooster	Bezaleel Gillett	80	E½SE	6	" "	1.20	.60
24.	19 Mar "	John G. Bergen	. . .	80	E½SW	6	" "	"	"
25.	21 Oct "	David Hamaker	. . .	80.60	W½SW	6	" "	1.21½	.60+
26.	30 Dec 1828	Henry Wolf	. . .	80	W½SE	7	16-10	1.20	.60
27.	29 Nov 1827	Zachariah Johnson	. . .	80	W½SE	8	16-10	"	"
28.	11 Jul 1828	David W.Henderson	. . .	80	E½SE	8	" "	"	"
29.	1 Oct 1830	" " "	. . .	80	E½NW	8	" "	"	"
30.	18 Sep 1826	" " "	. . .	80	W½SW	9	16-10	"	"
31.	4 Oct "	Lyman Scott	Joseph Wilson	160	SE	9	" "	2.40	1.20
32.	25 " "	David Black	John Ray	80	E½NE	9	" "	1.20	.60

	Date of Land Entry	Patentee from U.S. Govt.	Present Owner in 1836	No. Acres	Section TN RW [+ = 3/4¢]	Co. Tax	Road Tax
	MORGAN COUNTY, 1836, page 43:						
1.	15 Aug 1827	Joel Hargrave	Adam Price	80	E½SW 9-16-10	$1.20	.60
2.	6 Oct "	Shelton J. Mattingly	Nancy Burd	80	E½NW 9 " "	"	"
3.	8 " "	John Sturgiss	. . .	80	W½NE 9 " "	"	"
4.	16 June1830	Jacob Ward	. . .	80	W½NW 9 " "	"	"
5.	18 Sep 1826	Andrew V. Patten	. . .	160	NW 10-16-10	2.40	1.20
6.	27 Sep 1827	Jane Nisbet	. . .	80	W½SW " " "	1.20	.60
7.	18 Sep 1826	Manly Stamps	Charles R.Wilmott	80	E½SE " " "	"	"
8.	13 Oct "	Hugh McClure	. . .	80	W½NE 10 " "	"	"
9.	16 " "	Jacob Emrick	. . .	80	E½NE 10 " "	"	"
10.	6 Feb 1828	Samuel Reed	Thomas Smith	80	E½SW 10 " "	"	"
11.	18 Sep 1827	Hugh McClure	. . .	40	W½SE 10 " "	.60	.30
12.	" " "	" "	Thomas Smith	40	W½SE 10 " "	"	"
13.	13 Oct 1826	" "	Chas. R. Wilmott	80	W½SW 11-16-10	1.20	.60
14.	10 Apr 1829	Hiram Elliston	" " "	80	W½SE 11 " "	"	"
15.	3 Sep 1827	William Wyatt	Benjamin Hamilton	80	E½SW 11 " "	"	"
16.	17 Oct "	B. Stribling	William Gilliam	160	NW 11 " "	2.40	1.20
17.	7 Jan 1829	John G. Bergen	Sarah Sheets	80	E½SE 11 " "	1.20	.60
18.	24 Jul 1830	William Gillham	. . .	80	W½NE 11 " "	"	"
19.	4 Aug "	James Ross	. . .	80	E½NE 11 " "	"	"
20.	3 Dec 1826	Allen Q. Lindsey	. . .	80	E½SE 12-16-10	"	"
21.	6 Dec "	Jacob C. Rall	James H.Venable	75	NE 12 " "	1.12½	.56¼
22.	" " "	" " "	William Hoagland	55	NE 12 " "	.82½	.41¼
23.	" " "	" " "	Matthew Elder	30	NE 12 " "	.55	.27½
24.	28 Nov 1827	Samuel Starmer	Daniel Starmer	80	W½SW 12 " "	1.20	.60
25.	30 May 1828	William W. Babb	Mathias Crum	80	E½SW 12 " "	"	"
26.	12 June"	Thomas Proctor	. . .	80	W½SE 12 " "	"	"
27.	28 Sep 1830	Mathias Crum	. . .	160	NW 12 " "	2.40	1.20
28.	30 May 1828	Thomas Proctor	Jeremiah Cox	58	W½SW 13-16-10	.87	.43½
29.	" " "	" "	Richard Bibb	22	W½SW 13 " "	.33	.16½
30.	18 Sep 1826	Henry Madison	Allen Q. Lindsey	80	E½NE 13 " "	1.20	.60
31.	13 Mar 1828	William W. Babb	Mathias Crum	80	W½NE 13 " "	"	"
32.	22 Dec "	Samuel Starmer	Daniel Starmer	80	W½NW 13 " "	"	"
	MORGAN COUNTY, 1836, page 44:						
1.	14 Jul 1831	John J. Moseley	. . .	80	E½NW 13-16-10	1.20	.60
2.	25 Sep 1826	James Sims	Benjamin Hamilton	80	E½NE 14-16-10	"	"
3.	18 " "	Henry Madison	" "	160	NW 14 " "	2.40	1.20
4.	20 Oct "	James Wilson	John Rucker	80	W½NE 14 " "	1.20	.60
5.	28 Nov 1827	Samuel Starmer	Daniel Starmer	80	W½SW 14 " "	"	"
6.	15 Feb 1830	James Wilson	John Rucker	80	E½SE 14 " "	"	"
7.	30 May 1831	John A. Lewis	. . .	80	W½SE 14 " "	"	"
8.	23 Oct 1826	James Sims	John Rucker	80	E½SE 15-16-10	"	"
9.	3 Sep 1827	William Wyatt	Benjamin Hamilton	80	W½SE 15 " "	"	"
10.	17 Oct "	Susan Washburn	James Sims	80	E½SW 15 " "	"	"
11.	19 " "	William Harrison	Chas. R. Wilmot	80	E½NE 15 " "	"	"
12.	21 Apr 1828	Thomas Woolloms	Presley Rucker	80	W½NE 15 " "	"	"
13.	" " "	Lyman Scott	Joseph Wilson	80	W½NW 15 " "	"	"
14.	18 Sep 1826	Thomas Bristow	James Morrison	80	E½SE 17-16-10	"	"
15.	" " "	David Hendershot	Richard Johnson	80	W½NE 17 " "	"	"
16.	15 Aug 1827	" "	" "	64	E½NE 17 " "	.96	.48

	Date of Land Entry	Patentee from U.S. Govt.	Present Owner in 1836	No. Acres	Section TN RW	Co. Tax	Road Tax
	MORGAN COUNTY, 1836, page 44 continued:						
17.	15 Aug 1827	David Hendershot	David W.Henderson	16	E½NE 17-16-10	$0.24	0.12
18.	7 Mar "	George W. Tease	Samuel D.Spearman	80	W½SW 17 " "	1.20	.60
19.	18 Sep 1826	Thomas Dinwiddie	Charles Benjamin	80	E½NW 17 " "	"	"
20.	8 Oct 1827	Hiram Crabtree	James Wilson	80	W½SE 17 " "	"	"
21.	23 Jan 1828	James D.Spearman	. . .	80	W½NW 17 " "	"	"
22.	23 Mar 1829	Jacob Ward	James Wilson	65	E½SW 17 " "	.97½	.49
23.	" " "	" "	Charles Benjamin	15	E½SW 17 " "	.22	.11
24.	20 Oct 1826	James Sims	Sims& Dinwiddie	20	E½NW 17 " "	.30	.15
25.	" " "	" "	Benjamin Couchman	60	E½NW 17 " "	.90	.45
26.	" " "	" "	" "	80	E½SW 18-16-10	1.20	.60
27.	26 " "	Elizabeth Henderson. . .		80	W½SW 18 " "	"	"
28.	6 Dec 1826	Joseph Wolf	E.C.& M. Wolf	100	E½ 18 " "	1.50	.75
29.	" " "	" "	Henry Wolf	114	E½ 18 " "	1.71	.85½
30.	" " "	" "	Benjamin Couchman	106	E½ 18 " "	1.59	.79½
31.	11 " "	" "	Robert Martin	84.09	W½NW 18 " "	1.56	.78
32.	30 Nov 1829	Absalom Ogle	. . .	84.64	W½SW 18 " "	1.57	.79
	MORGAN COUNTY, 1836, Page 45:						
1.	12 May 1830	Daniel H.Rudisell	. . .	80	W½NE 19-16-10	1.20	.60
2.	24 Mar 1831	Joseph Wolf	. . .	80	W½SE 19 " "	"	"
3.	19 Feb 1829	Benjamin Couchman	Jesse B. Handy	80	W½SE 20-16-10	"	"
4.	18 Sep "	Samuel Welty	Jonathan Atherton	80	W½NE 20 " "	"	"
5.	5 Dec "	George H. Walton	John J. Hardin	80	E½SW 20 " "	"	"
6.	24 Feb 1831	Verin Daniels	. . .	80	E½SE 20 " "	"	"
7.	18 Sep 1826	Stephen H. Reid	M.Coons& John S.Clark	80	W½SW 21-16-10	"	"
8.	14 Feb 1828	Lyman Scott	Joseph Wilson	80	E½NE 21 " "	"	"
9.	3 Dec 1829	Elijah Cole	. . .	80	W½NE 21 " "	"	"
10.	2 Apr 1827	Stephen H. Reid	James A. Ruark	27	W½NW 22-16-10	.40½	.20¼
11.	" " "	" " "	John H. Barton	27	W½NW 22 " "	"	"
12.	" " "	" " "	John H. Reid	26	W½NW 22 " "	.39	.19½
13.	14 Nov "	John G. Purviance	Nathaniel Stout,Adm.	15	E½SE 22 " "	.22	.11
14.	" " "	" " "	Theodore Stout	45	E½SE 22 " "	.67½	.34
15.	" " "	" " "	Martin Sharp	20	E½SE 22 " "	.30	.15
16.	15 Apr 1828	John Wyatt	. . .	80	E½NW 22 " "	1.20	.60
17.	22 Dec "	Jacob Keplinger	. . .	50	E½NE 22 " "	.75	.37½
18.	" " "	" "	. . .	30	E½NE 22 " "	.45	.22½
19.	20 Jul 1830	Peter Shephard	John Wyatt	80	W½NE 22 " "	1.20	.60
20.	15 Apr 1831	John Roach	. . .	80	E½SW 22 " "	"	"
21.	14 Nov 1827	John G.Purviance	Samuel Black	80	E½SW 23-16-10	"	"
22.	" " "	Samuel Purviance	" "	20	W½SW 23 " "	.30	.15
23.	" " "	" "	David Stout	60	W½SW 23 " "	.90	.45
24.	" " "	John Sackett	Charles Cox	80	W½SE 23 " "	1.20	.60
25.	26 Dec 1827	James Slatten	. . .	80	E½SE 24-16-10	"	"
26.	18 Mar 1828	Hugh Coen	. . .	80	W½SE 24 " "	"	"
27.	5 Dec "	James H.Richards	Martin Sharp	80	E½SW 24 " "	"	"
28.	24 Jul 1831	William Gears	. . .	80	W½SW 24 " "	"	"
29.	20 Nov 1826	David Stout	. . .	160	SW 25-16-10	2.40	1.20
30.	21 Mar 1828	Stephen Sallee	Theodore Stout	80	W½NW 25 " "	1.20	.60
31.	22 Dec 1828	Daniel Starmer	. . .	80	W½SE 25 " "	"	"
32.	30 Apr 1829	James Slatten	. . .	80	E½NE 25 " "	"	"

	Date of Land Entry	Patentee from U.S. Govt.	Present Owner in 1836	No. Acres	Section TN RW	Co. Tax	Road Tax
	MORGAN COUNTY, 1836, page 46:						
1.	8 Jul 1829	James H. Richards	Martin Sharp	80	E½NW 25-16-10	$1.20	0.60
2.	12 Dec "	Richard Gains	Samuel Black	80	W½NE 25 " "	"	"
3.	14 May 1831	Daniel Starmer	. . .	80	E½SE 25 " "	"	"
4.	30 Sep 1826	Stephen Box	. . .	80	E½SE 26-16-10	"	"
5.	24 Mar 1827	Jesse Stout	Nathaniel Stout,Admin	80	W½SE 26 " "	"	"
6.	14 Nov "	John G. Purviance	Samuel Black	73¼	E½NW 26 " "	1.10	.55
7.	" " "	" " "	David Stout	6-3/4	E½NW 26 " "	.10	.05
8.	" " "	Samuel "	" "	80	W½NW 26 " "	1.20	.60
9.	" " "	John Sackett	Charles Cox	80	W½NE 26 " "	"	"
10.	18 Mar 1828	Hugh Coen	. . .	30	E½SW 26 " "	.45	.22½
11.	" " "	" "	Edward Coen	50	E½SW 26 " "	.75	.37½
12.	20 Dec "	Rowland Shepherd	Cuthbert Robinson	80	E½NE 26 " "	1.20	.60
13.	5 Jan 1829	Richard Gaines	Thomas Black	80	W½SW 26 " "	"	"
14.	18 Sep 1826	Peter Shepherd	David Stout	80	E½NE 27-16-10	"	"
15.	5 Jan 1827	Solomon Perkins	Daniel Stormer	50	W½NE 27 " "	.75	.37½
16.	" " "	" "	Thomas J.Larramore	30	W½NE 27 " "	.45	.22½
17.	17 Mar 1828	Israel Robinson	Daniel Stormer	30	E½NW 27 " "	"	"
18.	" " "	" "	Thomas Bucy	50	E½NW 27 " "	.75	.37½
19.	10 Nov "	Richard Gaines	Joseph Cole	80	E½SE 27 " "	1.20	.60
20.	17 Jul 1830	Thomas J.Larrimore	. . .	80	E½SW 27 " "	"	"
21.	20 " "	John Badger	Prestley Self	80	W½SW 27 " "	"	"
22.	21 June"	J.B.Carrington	Elizabeth B.McConnell	40	W½SE 28-16-10	.60	.30
23.	" " "	" " "	William Saxton	40	W½SE 28 " "	"	"
24.	2 Apr 1827	Stephen H. Reid	Peter Akers	40	W½NE 29-16-10	"	"
25.	" " "	" " "	M.St.Clair Clark	40	W½NE 29 " "	"	"
26.	1 Nov 1828	Matthew Stacy	John J. Hardin	80	E½NW 29 " "	1.20	.60
27.	11 Nov 1830	Abraham Jones	. . .	80	W½SE 29 " "	"	"
28.	3 Apr 1829	Wm. J. Huddleston	. . .	82.32	W½SW 30-16-10	1.25	.62½
29.	24 Aug 1831	Thomas Park	. . .	80	E½SW 30 " "	1.20	.60
30.	18 Sep 1826	Samuel Huddleston	. . .	80.06	W½NW 31-16-10	"	"
31.	" " "	" "	. . .	80.36	W½SW 31 " "	1.21	.60½
32.	28 Jan 1830	James Tolly	Benjamin Prather	80	E½NW 31 " "	1.20	.60
	MORGAN COUNTY, 1836, page 47:						
1.	11 June1828	John Moss	Samuel Huddleston	5	E½SW 31-16-10	.07½	.04
2.	" " "	" "	Payton Murphey	75	E½SW 31 " "	1.12½	.56½
3.	18 Sep 1830	Preston Martin	. . .	80	E½SE 31 " "	1.20	.60
4.	16 Nov "	John Green	Isaac Dyal [Dial]	80	W½SE 31 " "	"	"
5.	23 Sep "	Thomas Park	. . .	80	W½SW 32-16-10	"	"
6.	16 Nov "	Benjamin Prather	. . .	80	E½SW 32 " "	"	"
7.	5 Dec 1829	Gershom Jayne	. . .	80	E½SE 33-16-10	"	"
8.	5 Oct 1827	James Jenkins	John Laurie	80	E½SE 34-16-10	"	"
9.	20 Nov "	Israel Robinson	J.M.Abraham	80	W½SE 34 " "	"	"
10.	29 Nov 1830	Mathias Bristow	. . .	80	E½SW 34 " "	"	"
11.	18 Sep 1826	Adam Allinson	David McCoy	80	W½NE 35-16-10	"	"
12.	20 Nov "	David Stout	Jeremiah Cox	80	E½NE 35 " "	"	"
13.	23 Dec "	Gwin Porter	Spencer Ragan	80	W½SW 35 " "	"	"
14.	18 Sep "	John Stephenson	Titus Philips	80	E½NW 35 " "	"	"
15.	7 Apr 1828	Adam Allinson	David McCoy	80	W½SE 35 " "	"	"
16.	25 Dec "	Joseph Cole	Titus Philips	80	E½SW 35 " "	"	"
17.	26 Oct 1829	Jeremiah Cox	. . .	80	E½SE 35 " "	"	"

	Date of Land Entry	Patentee from U.S. Govt.	Present Owner in 1836	No. Acres	Section TN RW	Co. Tax	Road Tax
	MORGAN COUNTY, 1836, page 47 continued:						
18.	20 Jan 1830	Daniel McDonald	. . .	80	W½NW 35-16-10	$1.20	0.60
19.	20 Nov 1826	David Stout	David McCoy	80	W½NW 36-16-10	"	"
20.	" " "	" "	Samuel Geltner	80	E½NW 36 " "	"	"
21.	8 Mar 1831	David McCoy	. . .	80	W½SW 36 " "	"	"
22.	19 Jul "	William M. Berry	. . .	80	W½NE 36 " "	"	"
23.	22 " "	William Gears	. . .	80	W½SE 36 " "	"	"
24.	25 " "	Jeremiah Cox	. . .	80	E½SW 36 " "	"	"
	MORGAN COUNTY, 1836 [Land in Cass County after 3 March 1837] page 47 continued:						
25.	20 May 1831	Mary C. Marshall	. . .	160	SW 1-17-10	2.40	1.20
26.	12 Nov 1828	Silas Freeman	William W. Babb	80	S½NW 1 " "	1.20	.60
27.	28 Jan 1830	Isaiah Paschall	. . .	80	S½NE 2-17-10	"	"
28.	19 May 1828	" "	. . .	83.96	N½NE 2 " "	1.26	.63
29.	30 June1830	Littlebury Freeman	. . .	80.01	N½NW 2 " "	1.20	.60
30.	4 Oct "	" "	. . .	80	S½NW 2 " "	"	"
31.	7 June1831	Silas Freeman	. . .	80	W½SE 2 " "	"	"
	MORGAN COUNTY, 1836 [Land in Cass County after 3 March 1837] page 48:						
1.	23 Oct 1830	John Dewebber	. . .	80	E½SW 2-17-10	"	"
2.	30 May 1831	Mary C. Marshall	. . .	80	E½SE 2 " "	"	"
3.	20 Apr 1830	Amos S. West	John C. Scott	43.10	N½NW 3-17-10	.65	.32½
4.	" " "	" " "	. . .	43.10	N½NW 3 " "	"	"
5.	27 Jul "	John Dewebber	Amos S. West	84.34	#2 NE 3 " "	1.27	.63½
6.	7 Sep "	Amos S. West	. . .	80	S½NE 3 " "	1.20	.60
7.	11 " "	Lucien L. Bryant	. . .	83.31	N½NE 4-17-10	1.26	.63
8.	29 Sep 1828	George Tureman	. . .	80	W½SE 6-17-10	1.20	.60
9.	18 Sep 1826	Henry Traughber	Joshua P. Crow	145.44	NWfr. 6 " "	2.18	1.09
10.	4 Nov "	William Lamnie	Benjamin Corby	83.56	#2 NE 6 " "	1.26	.63
11.	" " "	" "	Jacob J. Brown	83.56	#2 NE 6 " "	"	"
12.	" " "	" "	" " "	70.02	SWfr. 6 " "	1.05	.52½
13.	" " "	" "	Benjamin Corby	70.02	SWfr. 6 " "	"	"
14.	15 Mar 1827	William M. Clark	. . .	140.36	SWfr. 7-17-10	2.11	1.05½
15.	26 Nov "	George Tureman	William M. Clark	29	NWfr. 7 " "	.43	.21½
16.	" " "	" "	. . .	111.76	NWfr. 7 " "	1.67	.88½
17.	" " "	" "	. . .	80	W½SE 7 " "	1.20	.60
18.	22 Jan 1830	William M. Clark	George Tureman's heirs	80	W½NE 7 " "	"	"
19.	22 Aug 1831	Joseph Cauby	. . .	80	W½NW 8-17-10	"	"
20.	22 Sep 1830	Thomas Payne	. . .	80	W½SE 9-17-10	"	"
21.	24 Sep "	" "	. . .	80	W½NE 9 " "	"	"
22.	5 June"	Levi Springer	. . .	80	E½SW 12-17-10	"	"
23.	18 Sep 1826	Archibald Job	. . .	80	E½NE 12 " "	"	"
24.	" " "	" "	. . .	80	E½SE 12 " "	"	"
25.	" " "	Reddick Horn	Levi Springer	39	W½NE 12 " "	.59	.29½
26.	" " "	" "	N. A. Ware	41	W½NE 12 " "	.61½	.32
27.	" " "	" "	" " "	80	W½SE 12 " "	1.20	.60
28.	2 Aug 1831	Jacob Strawn	. . .	80	W½SW 17-17-10	"	"
29.	" " "	" "	. . .	80	E½SE 18-17-10	"	"
30.	7 Mar 1827	Andrew Williams-J.J.Hardin& Geo.ORear		140.64	SWfr.18 " "	2.11	1.05
31.	23 Jan 1830	George Tureman	. . .	80	W½NE 18 " "	1.20	.60
32.	25 Oct "	Edward Sallee	. . .	80	W½SE 18 " "	"	"

	Date of Land Entry	Patentee from U.S. Govt.	Present Owner in 1836	No. Acres	Section [+ = 3/4¢]	TN	RW	Co. Tax	Road Tax
	MORGAN COUNTY, 1836 [Land in Cass County after 3 March 1837] page 49:								
1.	19 Mar 1831	William M. Clark	. . .	139.73	NWfr.	18-17-10		$2.10	1.05
2.	23 June "	George Tureman	. . .	80	E½NE	18	" "	1.20	.60
	MORGAN COUNTY, 1836 [Three-mile-strip in Morgan until 16 Feb 1845] page 49, cont.								
3.	18 Sep 1826	Jesse Allred	. . .	80	E½SE	24-17-10		1.20	.60
4.	" " "	" "	. . .	80	E½NE	25-17-10		"	"
5.	11 Dec "	Abner Tinnen	. . .	80	E½SE	25	" "	"	"
6.	27 Apr 1827	Thomas Redman	Abner Tinnen	80	W½SE	25	" "	"	"
7.	23 Jul "	Isaac Mitchell	. . .	80	W½NE	25	" "	"	"
8.	7 Nov 1829	" "	. . .	80	E½NW	25	" "	"	"
9.	20 Oct 1826	Carlton R. Gatton	James Stephenson	80	W½SW	26-17-10		"	"
10.	15 May 1828	Jacob Lawrence	. . .	80	W½SE	26	" "	"	"
11.	27 Apr 1829	Jacob Ward	James Stephenson	80	E½SW	26	" "	"	"
12.	27 May 1831	John Hiler	. . .	80	E½SE	26	" "	"	"
13.	30 " "	James Stephenson	. . .	80	W½NW	26	" "	"	"
14.	9 Oct 1827	William Chambers	Jacob Epler	80	E½SE	27-17-10		"	"
15.	31 " "	Jonathan C.Cownover. . .		80	W½SE	27	" "	"	"
16.	4 Apr 1831	Jacob Epler	. . .	80	E½NE	27	" "	"	"
17.	28 " "	Jacob& David Epler	Jacob Epler	80	W½NE	27	" "	"	"
18.	18 May "	Jonathan C.Cownover. . .		80	E½SW	27	" "	"	"
19.	18 Oct 1826	George T. Bristow	Henry Price	80	E½NW	31-17-10		"	"
20.	19 Nov 1827	William Breeden	" "	64.48	SWfr.	31	" "	.96+	.48
21.	" " "	" "	Oswell Thompson	80	SWfr.	31	" "	1.20	.60
22.	26 Dec "	Peter Cownover	. . .	160	SE	31	" "	2.40	1.20
23.	2 June1828	" "	. . .	80	W½NE	31	" "	1.20	.60
24.	14 Jan 1830	Wm. H. Johnson	David Hamaker	45.60	W½NW	31	" "	.68½	.34
25.	" " "	" " "	Henry Price	14	W½NW	31	" "	.21	.10½
26.	23 Dec "	Gillett, Gordon& Wooster	. . .	80	E½NE	31	" "	1.20	.60
27.	22 Oct 1827	A. G. Hernden	John B. Thompson	80	E½SW	32-17-10		"	"
28.	17 June1830	John Ream	" " "	80	E½NW	32	" "	"	"
29.	13 Nov 1827	Evan Martin	George Petefish	80	E½SE	32	" "	"	"
30.	28 June1830	Daniel B. Sturgis	" "	80	E½NE	32	" "	"	"
31.	10 Dec 1827	James Sturgis	John Ream	80	W½SE	32	" "	"	"
32.	9 " "	Peter Taylor	. . .	80	W½NE	32	" "	"	"
	MORGAN COUNTY, 1836 [Three-mile-strip in Morgan until 16 Feb 1845] page 50:								
1.	13 Oct 1828	Samuel Way	. . .	80	W½NW	32-17-10		1.20	.60
2.	18 " "	" "	. . .	80	W½SW	32	" "	"	"
3.	8 Nov 1827	Henry Madison	Joel Johnson	80	W½SW	33-17-10		"	"
4.	13 June1829	Jacob Yaple	. . .	80	W½NE	33	" "	"	"
5.	18 Sep 1826	James Marshall	. . .	80	E½SE	33	" "	"	"
6.	19 Oct "	Andrew J. Cox	James Marshall	80	E½SW	33	" "	"	"
7.	11 Nov "	Henry Madison	" "	80	W½SE	33	" "	"	"
8.	4 Dec 1830	Jacob Yaple	. . .	80	E½NW	33	" "	"	"
9.	" " "	Jonathan Atherton	. . .	80	E½NE	33	" "	"	"
10.	10 " "	David Black	. . .	80	W½NW	33	" "	"	"
11.	30 Sep 1826	James Marshall	. . .	80	W½SW	34-17-10		"	"
12.	25 " "	Susannah Pratt	. . .	80	E½SW	34	" "	"	"
13.	31 Oct 1827	Jonathan C.Cownover	Charles Pratt	25	W½SE	34	" "	.37½	.19
14.	" " "	" " "	. . .	55	W½SE	34	" "	.37½	.19
15.	" " "	" " "	. . .	80	W½NE	34	" "	1.20	.60
16.	" " "	Susannah Pratt	. . .	80	E½NW	34	" "	"	"

	Date of Land Entry	Patentee from U.S. Govt.	Present Owner in 1836	No. Acres	Section TN RW	Co. Tax	Road Tax
	MORGAN COUNTY, 1836 [Three-mile-strip in Morgan until 16 Feb 1845] page 50, cont.						
17.	18 Sep 1826	William Chambers	Jacob Epler	80	E½NE 34-17-10	$1.20	0.60
18.	16 Apr 1829	Jacob Ward	James Stephenson	80	E½SE 34 " "	"	"
19.	6 Dec 1830	David Black	Jacob Eads	80	W½NW 34 " "	"	"
20.	18 Sep 1826	Jacob Lawrence	. . .	80	W½NE 35-17-10	"	"
21.	20 Oct "	William Porter	M.& N.Alexander	30	E½NE 35 " "	.45	.22½
22.	" " "	" "	William S. Berry	50	E½NE 35 " "	.75	.37½
23.	18 Sep "	Carlton R. Gatton	James Stephenson	80	E½NW 35 " "	1.20	.60
24.	" " "	Thomas Gatton	" "	80	W½NW 35 " "	"	"
25.	3 May 1827	Archibald Job	" "	80	W½SW 35 " "	"	"
26.	2 Dec 1826	William Cownover	Charles Beggs	40	W½SE 35 " "	.60	.30
27.	" " "	" "	M.& N. Alexander	40	W½SE 35 " "	"	"
28.	18 Sep "	Jacob Lawrence	. . .	80	E½SW 35 " "	1.20	.60
29.	" " "	Peter Cownover	Peter W. Cownover	22	E½SE 35 " "	.33	.16½
30.	" " "	" "	D.I.G.Cownover	40	E½SE 35 " "	.60	.30
31.	" " "	" "	Jacob F. Bergen	18	E½SE 35 " "	.27	.13½
32.	" " "	Nathan Compton	John Epler	80	W½NE 36-17-10	1.20	.60
	MORGAN COUNTY, 1836 [Three-mile-strip in Morgan until 16 Feb 1845] page 51:						
1.	18 Sep 1826	Nathan Compton	John Epler	80	E½NW 36-17-10	1.20	.60
2.	" " "	Peter Cownover	Peter W. Cownover	40	SW 36 " "	.60	.30
3.	" " "	" "	D.I.G. Cownover	100	SW 36 " "	1.30	.65
4.	" " "	" "	John Epler	20	SW 36 " "	.30	.15
5.	" " "	" "	" "	80	W½SE 36 " "	1.20	.60
6.	" " "	Joseph T. Leonard	" "	40	W½NW 36 " "	.60	.30
7.	" " "	" "	Nathan Compton	40	W½NW 36 " "	"	"
8.	17 Oct 1827	Abner Tinnen	" "	40	E½NE 36 " "	"	"
9.	" " "	" "	. . .	40	E½NE 36 " "	"	"
10.	25 Nov 1828	John G. Bergen	William Kenner	70	E½SE 36 " "	1.12	.56
11.	" " "	" " "	Nathan Compton	10	E½SE 36 " "	.15	.07½
	MORGAN COUNTY, 1836 [Land in Cass County after 3 March 1837] page 51, continued:						
12.	7 June1830	Thomas Plasters,Jr.	. . .	80	W½SW 1-18-10	1.20	.60
13.	8 Oct "	William Sewell	. . .	160	SW 2-18-10	2.40	1.20
14.	" " "	" "	. . .	80	W½SE 2 " "	1.20	.60
15.	23 May 1831	Josiah Rees	. . .	80	W½SE 4-18-10	"	"
16.	25 " "	N. A. Ware	. . .	80	E½SE 4 " "	"	"
17.	17 Apr 1829	William Carr	. . .	129.16	SWfr. 7-18-10	1.93	.96½
18.	7 Jul "	Zadock W. Flinn	Benjamin Horham	80	E½SW 8-18-10	1.20	.60
19.	8 " "	" " "	" "	80	W½SE 8 " "	"	"
20.	7 June1830	Robert H. Ivers	" "	80	E½SE 8 " "	"	"
21.	23 " "	Josiah Rees	. . .	80	W½NE 9-18-10	"	"
22.	30 May 1829	Joseph Baker	Jeremiah Bowen	80	W½SW 9 " "	"	"
23.	23 May 1831	Josiah Rees	. . .	80	E½NW 9 " "	"	"
24.	16 June1830	S. Richardson	Isham Revis	80	W½NW 10-10-10	"	"
25.	17 Apr 1829	Peter Carr	. . .	80	W½NW 17-18-10	"	"
26.	7 Jul "	Zadock W. Flinn	Benjamin Horham	80	E½NW 17 " "	"	"
27.	19 Apr 1831	Alfred Cowles	. . .	80	W½NE 17 " "	"	"
28.	17 Apr 1828	Peter Carr	. . .	80	E½NE 18-18-10	"	"
29.	20 Aug "	William Carr	John Carr	129.44	NWfr.18 " "	1.94	.97
30.	8 Dec 1829	" "	. . .	80	W½NE 18 " "	1.20	.60

MORGAN COUNTY, 1836 [Land in Cass County after 3 March 1837] page 52:

	Date of Land Entry	Patentee from U.S. Govt.	Present Owner in 1836	No. Acres	Section TN RW	Co. Tax	Road Tax
1.	7 Oct 1830	William D.Sturgiss	. . .	129.48	SWfr.18-18-10	$1.94¼	.97½
2.	12 " "	Ralph Morgan	. . .	128 76	SWfr.19-18-10	1.93	.96½
3.	21 Mar 1831	William Carr	. . .	80	W½NE 19 " "	1.20	.60
4.	24 Oct 1830	John Biddlecom	. . .	80	W½SW 20-18-10	"	"
5.	6 Jul 1827	A.Street& J.Bland	Asa Street	40	W½SW 29-18-10	.60	.30
6.	" " "	" " " " "	James Bland	40	W½SW 29 " "	"	"
7.	17 Nov "	Susannah Washburn	Benjamin Stribling	80	E½SE 29 " "	1.20	.60
8.	10 Nov 1828	John Robinson	James Bland	80	E½SW 29 " "	"	"
9.	23 Dec "	Nathan Compton	N. A. Ware	80	W½NE 29 " "	"	"
10.	29 " "	John G. Bergen	" " "	80	W½SE 29 " "	"	"
11.	7 Mar 1831	Asa Street	. . .	80	W½NW 29 " "	"	"
12.	11 Dec 1828	Henry Traughber	Joseph Corby	80	E½NE 30-18-10	"	"
13.	18 Mar 1829	Robert Alexander	Frederick Krohe	80	E½SE 30 " "	"	"
14.	22 June1830	William McCord	" "	80	W½NE 30 " "	"	"
15.	19 Sep 1826	John Ray	William Moore	44	E½SE 31-18-10	.66	.33
16.	" " "	" "	Holsey Smith	36	E½NE 31 " "	.64	.32
17.	10 Apr 1827	William S. Hamby	" "	48.34	SWfr.31 " "	.73	.36½
18.	" " "	" " "	Joshua P. Crow	80	SWfr 31 " "	1.20	.60
19.	19 Sep 1826	Joshua P. Crow	Holsey Smith	80	W½SE 31 " "	"	"
20.	4 Nov "	Phineas Underwood	. . .	160	NW 32-18-10	2.40	1.20
21.	19 Sep "	John Ray	William Moore	80	W½SW 32 " "	1.20	.60
22.	29 Dec 1828	Henry Madison	" "	80	E½SW 32 " "	"	"
23.	" " "	John G. Bergen	N. A. Ware	80	W½NE 32 " "	"	"
24.	24 Jul 1830	Benjamin Stribling	. . .	80	E½NE 32 " "	"	"
25.	16 Nov "	" "	. . .	80	E½SE 32 " "	"	"
26.	3 June1831	John G. Bergen	. . .	80	W½SE 32 " "	"	"
27.	24 Jul 1830	Benjamin Stribling	. . .	80	W½NW 33-18-10	"	"
28.	" " "	" "	. . .	80	W½NE 33 " "	"	"
29.	14 Aug "	" "	. . .	80	W½SW 33 " "	"	"
30.	16 Sep "	" "	. . .	80	E½SW 33 " "	"	"
31.	21 Oct 1828	John Dewebber	Benjamin Stribling	80	E½NW 33 " "	"	"
32.	10 Mar 1829	James Mason	" "	80	W½SE 33 " "	"	"
33.	23 Oct 1830	John Dewebber	. . .	80	W½SE 26-18-10	"	"

[" " entry is out of place section-wise]

MORGAN COUNTY, 1836 [Land in Cass County after 3 March 1837] page 53:

1.	2 Nov 1829	Thomas Gatton	. . .	80	E½SE 33-18-10	1.20	.60
2.	29 Aug 1827	William Myers	Thomas Gatton	80	E½NE 33 " "	"	"
3.	7 Nov 1826	John C. Scott	. . .	80	W½SW 34-18-10	"	"
4.	19 Sep "	William S. Hamby	Amos S. West	80	E½SW 34 " "	"	"
5.	27 Jul 1830	John Dewebber	" " "	80	E½SE 34 " "	"	"
6.	12 Nov 1826	Amos S. West	. . .	80	W½SE 34 " "	"	"

[This is the end of Ranges 8, 9 and 10 of land in Morgan County, which then included Cass and Scott, which was taxable in the year 1836. It was a law that land purchased from the government was not taxed for the first five years of ownership. Therefore, lands purchased in 1832, 1833, 1834, 1835 and 1836 are not reflected in this tax record of 1836.]

PART II: The lands lying in Morgan County, subject to taxation in the year 1836, will be separated as to the lands lying in Cass County after 1837, and Scott County in 1839.
The three-mile-strip will be separately indicated since it belonged to Morgan County until 1845 when it was given to Cass County.
The first individual named was the person who received the original patent from the U.S. government; the second was owner in 1836.
TN = township North of the Illinois Base Line; RW = ranges West of the Third Principal Illinois Meridian.
FR = Fraction, meaning that on the north and west sides of a 6-mile square township there was less than 80 acres in that particular piece of land, or less than 160 acres, as the case may be. No. 1, 2, etc, were lot numbers assigned to the fractional pieces of land with short acreage.
To estimate Road Tax, divide the County Tax by 2, since it was half as much.
Part I includes all those Townships in Ranges 8, 9 and 10.
Part II includes all those Townships in Ranges 11, 12, 13 and 14.

Line #	Date of Land Entry	Patentee from U.S. Govt.	Present Owner in 1836	No. Acres	Section TN RW	Co. Tax
	MORGAN COUNTY, 1836 page 53:					
7.	19 Nov 1830	Jesse Coons	. . .	80	E½SE 1-13-11	$1.20
8.	14 Sep 1830	Thomas Masters	. . .	160	SE 11-13-11	2.40
9.	30 Sep 1830	Daniel Hanes	. . .	80	E½SW 11-13-11	1.20
10.	30 Sep 1830	" "	. . .	80	E½SW 12-13-11	"
11.	30 Sep 1830	" "	. . .	80	W½SE 12-13-11	"
12.	29 Nov 1830	" :	. . .	160	NE 12-13-11	2.40
13.	5 Feb 1830	Levi Scott	Squire D. Masters	80	W½SW 12-13-11	1.20
14.	5 May 1831	William Harp	. . .	80	E½NW 12-13-11	"
15.	23 Oct 1829	Charles Holliday Sr.	Hiram Holliday	80	E½NE 13-13-11	"
16.	27 Oct 1830	Thomas Wyatt	Resca -- Ayres	80	W½SE 13-13-11	"
17.	15 Nov 1830	David Tunnell	. . .	80	E½SE 13-13-11	"
18.	15 Nov 1830	" "	. . .	80	E½SW 13-13-11	"
19.	12 Mar 1831	Jane Stewart	. . .	80	W½SW 13-13-11	"
20.	22 Jul 1831	John Herring	. . .	80	W½NE 13-13-11	"
21.	14 Sep 1830	Thomas Masters	. . .	80	W½NE 14-13-11	"
22.	13 Nov 1830	" "	. . .	80	E½NE 14-13-11	"
23.	30 Sep 1830	Daniel Hanes	. . .	80	E½NW 14-13-11	"
24.	15 Nov 1830	John Rucker	. . . Scott Co.	80	E½SE 15-13-11	"
25.	12 Jul 1830	James Mason	. . . " "	80	W½NE 19-13-11	"
26.	13 Apr 1831	Jonathan Davidson	. . . " "	110	NWfr.19-13-11	.87½
27.	10 Oct 1828	Silas Gregg	Henry Lee " "	80	E½SE 20-13-11	1.20
28.	9 Aug 1830	William Pope	. . . " "	80	W½SW 20-13-11	"
29.	3 Oct 1821	Silas Hart	Henry Lee " "	80	W½SW 21-13-11	"
30.	11 Aug 1830	William Billings	. . . " "	80	E½SE 21-13-11	"
	MORGAN COUNTY, 1836 page 54:					
1.	12 Mar 1831	John C. Neill	. . . Scott Co.	80	W½SE 21-13-11	1.20
2.	14 May 1827	James Orr	M. Orr " "	80	E½SE 22-13-11	"
3.	14 May 1827	" "	J. Leighton "	80	W½SE 22-13-11	"
4.	3 Oct 1829	Absalom Delaplain	G. Willard "	60	E½SW 22-13-11	.90

Line #	Date of Land Entry	Patentee from U.S. Govt.	Present Owner in 1836	No. Acres	Section TN RW	Co. Tax
	MORGAN COUNTY, 1836 page 54 continued:					
5.	3 Oct 1829	Absalom Delaplain	J. Bryan Scott Co.	20	E½SW 22-13-11	.30
6.	8 Oct 1829	William Billings	. . . " "	40	W½SW 22-13-11	.60
7.	8 Oct 1829	" "	A. Billings "	40	W½SW 22-13-11	"
8.	16 Oct 1830	William Brisban	. . . " "	80	E½NW 22-13-11	1.20
9.	18 Oct 1830	Jacob Lemon	. . . " "	80	E½NE 22-13-11	"
10.	11 May 1831	George M. Richards	. . . " "	80	W½NE 22-13-11	"
11.	5 Feb 1830	William Asher	Joseph B. Edwards	80	E½NE 23-13-11	"
12.	18 Oct 1830	Jacob Lemon	. . .	80	W½NW 23-13-11	"
13.	27 Oct 1830	Edward Wyatt	. . .	80	W½NE 23-13-11	"
14.	11 May 1831	Chester L. Mills	. . .	80	W½SW 23-13-11	"
15.	25 Nov 1830	Bird Smith	. . .	80	E½NW 24-13-11	"
16.	19 Nov 1830	Stephen Cole	. . .	80	W½NW 24-13-11	"
17.	14 Dec 1830	Lewis Herrin	. . .	80	W½NE 24-13-11	"
18.	21 May 1831	Robert Neill	. . . Scott Co.	80	W½NE 27-13-11	
19.	27 Aug 1824	George Blair	D. Marks " "	57	E½SW 28-13-11	.80
20.	27 Aug 1824	" "	R. Houston" "	3	E½SW 28-13-11	.04½
21.	27 Aug 1824	" " Town of	Manchester" "	20	E½SW 28-13-11	-
22.	15 Jan 1829	David Marks PM & JL	Scruggs " "	80	W½NE 28-13-11	1.20
23.	3 Oct 1829	" "	. . . " "	80	E½NW 28-13-11	"
24.	3 Oct 1829	Silas Hart	Henry Lee " "	80	W½NW 28-13-11	"
25.	10 Oct 1828	Silas Gregg	Henry Lee " "	80	E½NE 29-13-11	"
26.	18 Sep 1828	James Baxter	. . . " "	80	W½NE 29-13-11	"
27.	13 Jul 1829	James Mason	D. Hunter " "	80	E½NW 29-13-11	"
28.	8 Mar 1830	Thomas Murray	. . . " "	10	W½NW 29-13-11	.15
29.	8 Mar 1830	" "	J. Davidson "	70	W½NW 29-13-11	1.05
30.	11 May 1831	Ezekiel Ambrose	. . . " "	80	W½SE 29-13-11	1.20
31.	3 Nov 1828	William Pope	. . . " "	40	E½NE 30-13-11	.60
32.	3 Nov 1828	" "	T. Akers " "	40	E½NE 30-13-11	"
	MORGAN COUNTY, 1836 page 55:					
1.	13 Jul 1829	James Mason	R. Gray Scott Co.	80	W½NE 30-13-11	1.20
2.	1 Aug 1829	Benjamin N. Humphrey	. . " "	107.63	NWfr.30-13-11	1.61½
3.	7 Apr 1830	Henry Lee	. . . " "	80	W½NE 33-13-11	1.20
4.	7 Jul 1830	Isaac Jewett	. . . " "	80	E½NW 33-13-11	"
5.	9 Mar 1831	Ebenezer Daggett	. . . " "	80	W½SE 33-13-11	"
6.	21 Apr 1831	Elihu Wolcott	. . . " "	80	W½NW 33-13-11	"
7.	21 Sep 1824	Jonathan Cobb	Jacob Strawn	155.77	NWfr. 1-14-11	2.33½
8.	18 Nov 1829	Jacob Strawn	. . .	157.36	NEfr. 1-14-11	2.36
9.	28 Nov 1828	Jonathan Cobb	Jacob Strawn	25.50	NWfr. 2-14-11	.38¼
10.	28 Nov 1828	" "	Thomas White	128.24	NWfr. 2-14-11	1.92¼
11.	14 Nov 1829	Thomas Prentiss	Agness Prentice	80	W½SW 2-14-11	1.20
12.	25 Nov 1829	" "	" "	80	E½SW 2-14-11	"
13.	1 Jun 1831	Jacob Strawn	. . .	150.85	NEfr. 2-14-11	2.26
14.	14 Nov 1829	Thomas Prentiss	Agness Prentice	80	E½SE 3-14-11	1.20
15.	3 Oct 1829	James Wood	. . .	80	E½SW 3-14-11	"
16.	21 Aug 1830	William Wilkinson	. . .	80	W½SE 3-14-11	"
17.	1 Dec 1830	Nicholas King	. . .	80.51	N½NW 3-14-11	"
18.	7 Jul 1831	Jacob Strawn	. . .	79.50	S½NE 3-14-11	1.19¼
19.	11 Jul 1831	" "	. . .	79.50	N½NE 3-14-11	"

Line #	Date of Land Entry	Patentee from U.S. Govt.	Present Owner in 1836	No. Acres	Section	TN RW	Co. Tax
	MORGAN COUNTY, 1836 page 55 continued:						
20.	11 Jul 1831	Jacob Strawn	. . .	80	S½NW	3-14-11	1.20
21.	16 Aug 1831	Thomas Allinson	. . .	80	W½SW	3-14-11	"
22.	29 Jan 1830	Olney Ticknor	Adam Allinson	79.73	N½NW	4-14-11	1.19&3/4
23.	23 Nov 1830	Thomas Swales	. . .	79.73	S½NW	4-14-11	"
24.	1 Dec 1830	Nicholas King	. . .	160.58	NEfr.	4-14-11	2.41
25.	9 Jun 1831	William Craggs	. . .	80	W½SW	4-14-11	1.20
26.	4 Aug 1831	Thomas Swales	. . .	80	W½SE	4-14-11	"
27.	4 Aug 1831	" "	. . .	80	E½SE	4-14-11	"
28.	20 Aug 1829	Thomas Allinson	. . .	80.67	NEfr.	5-14-11	1.21½
29.	20 Aug 1829	" "	James Holme	70	NEfr.	5-14-11	1.05
30.	20 Aug 1829	" "	William Craggs	10	NEfr.	5-14-11	.15
	MORGAN COUNTY, 1836 page 56:						
1.	7 Sep 1824	Thomas Allinson	. . .	80		14-11	1.20
2.	7 Sep 1824	Adam Allinson	ThomasJuarton	59.92	No2NW	5-14-11	.79
3.	7 Sep 1824	" "	Nimrod Funk	29	No2NW	5-14-11	.43½
4.	6 Feb 1828	Nimrod Funk	. . .	75	No1NW	5-14-11	1.12½
5.	6 Feb 1828	" "	Town of Lynnville	5	No1NW	5-14-11	-
6.	24 Feb 1830	Thomas Allinson	. . .	80	W½SW	5-14-11	1.20
7.	31 Aug 1830	Nimrod Funk	. . .	80	E½SW	5-14-11	"
8.	12 Oct 1830	Thomas Leach	. . .	80	E½SE	5-14-11	"
9.	9 Jun 1831	James Holme	. . .	80	W½SE	5-14-11	"
10.	13 Nov 1823	J. D. Austin	John Leib, Sr.	160.44	NEfr.	6-14-11	2.40&3/4
11.	13 Nov 1823	John Adams	William King	118.69	NWfr.	6-14-11	1.78
12.	23 Dec 1823	Nathan Winters	. . .	80.64	SWfr.	6-14-11	1.21
13.	23 Dec 1823	" "	William Coultis	40	SWfr.	6-14-11	.60
14.	22 Nov 1827	James S. Horrell	Stephen Murphey	80	W½SE	6-14-11	1.20
15.	15 Jul 1829	M. Funk & C. Todd	Coleman Todd	80	E½SE	6-14-11	"
16.	17 Nov 1823	Gershom Jayne	William Bryan	26	SWfr.	7-14-11	.39
17.	17 Nov 1823	" "	James Campbell	95.60	SWfr.	7-14-11	1.43½
18.	13 Nov 1823	William Moss	James Campbell	75	W½SE	7-14-11	1.12½
19.	13 Nov 1823	" "	Charles Tankersly	5	W½SE	7-14-11	.07½
20.	23 Feb 1825	William Brisbin	James Campbell	80	W½NE	7-14-11	1.20
21.	29 Jan 1824	Garrison W. Berry	James Campbell	5	E½SE	7-14-11	.07½
22.	29 Jan 1824	" " "	Lucian Berry	75	E½SE	7-14-11	1.12½
23.	5 Jul 1828	William Brisbin	William Bryan	57.14	NWfr.	7-14-11	.95&3/4
24.	5 Jul 1828	" "	James Campbell	40	NWfr.	7-14-11	.60
25.	5 Jul 1828	" "	Nathan Winters	25	NWfr.	7-14-11	.37½
26.	25 Nov 1828	Garrison W. Berry	William Gordon	80	E½NE	7-14-11	1.20
27.	5 Jan 1828	Lucian Berry	. . .	80	W½SW	8-14-11	"
28.	8 Jan 1829	M. McConnel	William Gordon	80	W½NW	8-14-11	"
29.	8 Jan 1829	John Carter	. . .	80	E½SE	8-14-11	"
30.	17 Nov 1828	" "	. . .	80	W½SE	8-14-11	"
31.	12 Jan 1829	William L. Moss	William Fox	80	E½SW	8-14-11	"
32.	7 Jan 1830	Edward Wilson	. . .	80	E½NW	8-14-11	"
	MORGAN COUNTY, 1836 page 57:						
1.	27 Jul 1831	Howard & Todd	. . .	80	W½NE	8-14-11	1.20
2.	18 Aug 1830	Thomas Batty	. . .	80	E½NE	8-14-11	"
3.	15 Aug 1829	William Batty	Thomas Batty, Sr.	80	E½NW	9-14-11	"

Line #	Date of Land Entry	Patentee from U.S. Govt.	Present Owner in 1836	No. Acres	Section TN RW	Co. Tax
	MORGAN COUNTY, 1836 page 57 continued:					
4.	18 Aug 1829	David Moore	. . .	68	W½NE 9-14-11	1.02
5.	18 Aug 1829	" "	Jacob Stillwell	12	W½NE 9-14-11	.18
6.	7 Oct 1828	Joseph Coddington	Thomas Wiswall	80	E½NE 12-14-11	1.20
7.	9 Jul 1829	Thomas B. Arnett	Elenor Northcut	80	E½SE 13-14-11	"
8.	8 Nov 1830	Joseph Henderson	. . .	80	E½NE 13-14-11	"
9.	15 Nov 1828	Andrew Arnett	John Angelo	80	W½NW 14-14-11	"
10.	5 Dec 1828	Benjamin Angelo	. . .	80	E½NW 14-14-11	"
11.	4 Apr 1829	Joseph Berry	Mary Berry	20	E½SW 14-14-11	.30
12.	4 Apr 1829	" "	Jane Berry	20	E½SW 14-14-11	"
13.	4 Apr 1829	" "	Margaret Berry	20	E½SW 14-14-11	"
14.	4 Apr 1829	" "	Uriah Horton	20	E½SW 14-14-11	"
15.	17 May 1830	Benjamin Angelo	. . .	80	W½NE 14-14-11	1.20
16.	10 Oct 1828	Joseph Henderson	. . .	28	E½NE 15-14-11	.42
17.	10 Oct 1828	" "	Jacob Strawn	32	E½NE 15-14-11	.48
18.	10 Oct 1828	" " Heirs of	Westley Henderson	20	E½NE 15-14-11	.30
19.	22 Dec 1828	John Angelo " "	" "	80	E½SE 15-14-11	1.20
20.	23 Dec 1829	Joseph Klein	J. Strawn	80	W½NE 15-14-11	"
21.	18 Nov 1830	Arnton Smith	. . .	80	W½NW 15-14-11	"
22.	26 Nov 1829	William Gordon	. . . Scott Co.	80	E½SE 17-14-11	"
23.	13 Nov 1823	Garrison W. Berry	. . . " "	121.88	SWfr.18-14-11	1.82½
24.	5 Jul 1828	William Gordon	C. Tankersley" "	80	W½NE 18-14-11	1.20
25.	16 Sep 1828	Edward Tankersley	. . . " "	121.68	NWfr.18-14-11	1.82½
26.	14 Nov 1828	Charles Tankersley	J.Tankersley "	65	E½NE 18-14-11	.97½
27.	14 Nov 1828	" "	E.Tankersley "	15	E½NE 18-14-11	.22½
28.	13 Jan 1830	Thomas Swales	[Thomas Batty, Sr.]	80	E½NE 21-14-11	1.20
29.	26 Nov 1830	Temple Windle	. . . Scott Co.	80	W½SE 29-14-11	"
30.	4 Sep 1830	Reuben Howard	. . . " "	80	E½NE 31-14-11	"
31.	20 Aug 1830	Hiram Cooksey	. . . " "	80	E½NW 32-14-11	"
32.	24 Aug 1830	Henry Todd	. . . " "	80	W½NW 32-14-11	"
	MORGAN COUNTY, 1836 page 58:					
1.	26 Nov 1830	Andrew Matthews	. . . Scott Co.	80	W½NE 32-14-11	1.20
2.	28 Sep 1829	Adam Allinson	George Bedwell	80	E½SW 1-15-11	"
3.	28 Sep 1829	" "	" "	80	W½SW 1-15-11	"
4.	8 Oct 1829	James Parkinson	Ransom Caudle	40	E½SE 1-15-11	.60
5.	8 Oct 1829	" "	Jeremiah Graves	40	E½SE 1-15-11	"
6.	6 Oct 1829	Benjamin Shartzer	. . .	80	W½SE 1-15-11	1.20
7.	16 Aug 1830	Shartzer & Ausemin	Benjamin Shartzer	40	No1NE 1-15-11	.60
8.	16 Aug 1830	" " "	Nimrod Deweese	40	No1NE 1-15-11	"
9.	16 Aug 1830	Nimrod Deweese	. . .	80	No2NE 1-15-11	1.20
10.	11 Feb 1830	Isaac Dial	J. J. Hardin	122.73	No3NE 1-15-11	1.91½
11.	12 Oct 1829	Nimrod Deweese	. . .	80	No1NW 1-15-11	1.20
12.	22 Jan 1830	" "	. . .	58	No2NW 1-15-11	"
13.	22 Jan 1830	Ransom Caudle	J. J. Hardin	118.51	No3NW 1-15-11	1.77&3/4
14.	12 Oct 1829	George Kirkman	James Deaton	80	E½SW 2-15-11	1.20
15.	12 Oct 1829	Nimrod Deweese	. . .	80	W½SW 2-15-11	"
16.	28 Sep 1829	Thomas Allinson	. . .	80	E½SE 2-15-11	"
17.	28 Sep 1829	" "	Joseph Duncan	80	W½SE 2-15-11	"
18.	28 Sep 1829	John Jonett	. . .	80	No1NE 2-15-11	"

Line #	Date of Land Entry	Patentee from U.S. Govt.	Present Owner in 1836	No. Acres	Section	TN RW	Co. Tax
	MORGAN COUNTY, 1836 page 58 continued:						
19.	28 Sep 1829	John Jonett	. . .	80	No2NE	2-15-11	1.20
20.	22 Jan 1830	Nimrod Deweese	. . .	119.96	No3NE	2-15-11	1.80
21.	22 Sep 1829	Noble Stanley	. . .	80	No1NW	2-15-11	1.20
22.	22 Sep 1829	" "	. . .	80	No2NW	2-15-11	"
23.	13 Oct 1829	" "	. . .	59.29	No3NW	2-15-11	.89½
24.	13 Oct 1829	" "	Philip Ausemin	60	No3NW	2-15-11	.90
25.	18 Oct 1827	Richard P. Carter	David B. Caldwell	80	No1NE	3-15-11	1.20
26.	3 Jan 1829	William King	" " "	80	No2NE	3-15-11	"
27.	11 Aug 1830	James Pocklington	. . .	119.56	No3NE	3-15-11	1.79¼
28.	10 Dec 1829	John Moss Jr.	Joseph Duncan	80	No1NE	5-15-11	1.20
29.	29 Oct 1829	John Sargent	Nathaniel Fisk	80	E½SE	7-15-11	"
30.	3 Dec 1829	John Murphy	Alfred Todd	80	E½SE	8-15-11	"
	MORGAN COUNTY, 1836 page 59:						
1.	24 Jan 1831	Abraham Goodpasture	Varin Daniels	80	E½NE	8-15-11	1.20
2.	8 Nov 1826	William L. Sargent	. . .	80	E½SE	9-15-11	"
3.	20 Mar 1827	Adam Allinson	William L. Sargent	80	E½NE	9-15-11	"
4.	6 Sep 1827	Martin Dukes	Joseph Holliday	80	W½SE	9-15-11	"
5.	16 Oct 1827	Bradley Vance	Joseph Duncan	70	E½NW	9-15-11	1.05
6.	16 Oct 1827	" "	Hansel House	10	E½NW	9-15-11	.15
7.	30 Oct 1828	Alexander Willard	. . .	80	W½NW	9-15-11	1.20
8.	3 Dec 1829	John Carlock	Moses Carlock	80	W½SW	9-15-11	"
9.	7 Jan 1830	Thomas Swales	Hansel House	80	E½SW	9-15-11	"
10.	16 Jan 1830	James Holliday	. . .	40	W½NE	9-15-11	.60
11.	16 Jan 1830	" "	Thomas Swales	40	W½NE	9-15-11	.63
12.	13 Nov 1823	Adam Allison	John McGinnis	80	E½SE	10-15-11	1.20
13.	7 Mar 1827	Andrew Reed	Richard P. Carter	22.50	E½SW	10-15-11	.33&3/4
14.	7 Mar 1827	" "	George Newman	57.50	E½SW	10-15-11	.86¼
15.	13 Nov 1823	James Mills	Richard P. Carter	80	W½SE	10-15-11	1.20
16.	20 Mar 1827	Isaac Alvin	Benjamin Cook	80	W½SW	10-15-11	"
17.	20 Mar 1827	" "	Thomas P. Norris	40	W½E½NW	10-15-11	.60
18.	20 Mar 1827	" "	Zachariah Scott	40	E½E½NW	10-15-11	.60
19.	20 Mar 1827	William York	John Audas	30	W½NW	10-15-11	.45
20.	20 Mar 1827	" "	Edward Markham	30	W½NW	10-15-11	"
21.	20 Mar 1827	" "	Benjamin Cook	20	W½NW	10-15-11	.30
22.	7 Jul 1828	James Holliday	. . .	80	E½NE	10-15-11	1.20
23.	15 Oct 1828	John E. Miller	Jacob Stadler	40	W½NE	10-15-11	.60
24.	15 Oct 1828	" " "	John Lazenby	40	W½NE	10-15-11	"
25.	6 Oct 1829	John Hembrough	. . .	80	E½NE	11-15-11	1.20
26.	24 Sep 1829	Abraham Johnson	. . .	40	W½NE	11-15-11	.60
27.	24 Sep 1829	" "	James Deaton Jr.	40		15-11	"
28.	24 Sep 1829	John Sargent	Abraham Johnson	40	S½E½NW	11-15-11	"
29.	24 Sep 1829	" "	Joel Catlin	40	N½E½NW	11-15-11	"
30.	3 Sep 1829	J. L. McGinnis	George Newman	80	W½NW	11-15-11	1.20
31.	24 Sep 1829	John Sargent	Abraham Johnson	40	E½SW	11-15-11	.60
32.	24 Sep 1829	" "	Rising Dewey	40	E½SW	11-15-11	"
	MORGAN COUNTY, 1836 page 60:						
1.	3 Sep 1829	J. S. McGinnis	. . .	80	W½SW	11-15-11	1.20
2.	24 Sep 1829	Robert H. Deaton	. . .	80	E½SE	11-15-11	"

Line #	Date of Land Entry	Patentee from U.S. Govt.	Present Owner in 1836	No. Acres	Section TN RW	Co. Tax
	MORGAN COUNTY, 1836 page 60 continued:					
3.	24 Sep 1829	Abraham Johnson	. . .	40	W½SE 11-15-11	.60
4.	24 Sep 1829	" "	Rising Dewey	40	W½SE 11-15-11	"
5.	6 Oct 1829	William Jared	. . .	80	E½NE 12-15-11	1.20
6.	3 Sep 1829	Robert James	Joseph Duncan	80	W½NE 12-15-11	"
7.	6 Oct 1829	Savage & Henry	John H. Barton	40	E½NW 12-15-11	.60
8.	6 Oct 1829	" " "	J. Henry	40	E½NW 12-15-11	"
9.	6 Oct 1829	James Deaton	Joseph Duncan	40	W½NW 12-15-11	"
10.	6 Oct 1829	" "	. . .	40	W½NW 12-15-11	"
11.	24 Sep 1829	" "	. . .	80	E½Sw 12-15-11	1.20
12.	24 Sep 1829	" "	. . .	80	W½SW 12-15-11	"
13.	24 Sep 1829	William Jared	. . .	80	E½SE 12-15-11	"
14.	3 Sep 1829	Robert James	. . .	80	W½SE 12-15-11	"
15.	9 Oct 1829	Ninian Edwards	Joseph Duncan	80	E½NE 13-15-11	"
16.	8 Apr 1830	" "	" "	80	E½SW 13-15-11	"
17.	8 Apr 1830	" "	" "	80	W½SW 13-15-11	"
18.	8 Apr 1830	" "	" "	80	E½SE 13-15-11	"
19.	29 Jan 1830	John H. Barton	. . .	80	W½SE 13-15-11	"
20.	6 Oct 1829	Robert James	. . .	80	W½NE 13-15-11	"
21.	24 Sep 1829	Levi Deaton	. . .	160	NW 13-15-11	2.40
22.	15 Nov 1825	Moses Broadwell	Rising Dewey	80	W½NE 14-15-11	1.20
23.	16 Aug 1826	Abraham Johnson	Rising Dewey	80	E½NW 14-15-11	"
24.	30 Oct 1828	John L. McGinnis	. . .	80	W½NW 14-15-11	"
25.	18 Nov 1828	James Deaton Sr.	. . .	80	E½NE 14-15-11	"
26.	15 Oct 1829	Joseph Henry	. . .	80	W½SE 14-15-11	"
27.	28 Oct 1829	George Newman Sr.	. . .	80	W½SW 14-15-11	"
28.	25 Nov 1829	" " "	. . .	80	E½SW 14-15-11	"
29.	12 Oct 1830	Joseph Duncan	. . .	80	E½SE 14-15-11	"
30.	21 Mar 1826	Lawson Downs	Richard P. Carter	20	E½NW 15-15-11	.30
31.	21 Mar 1826	" "	John Lazenby	20	E½NW 15-15-11	"
32.	21 Mar 1826	" "	George Newman	40	E½NW 15-15-11	.60
	MORGAN COUNTY, 1836 page 61:					
1.	25 Oct 1828	Alexander Willard	. . .	80	W½NW 15-15-11	1.20
2.	30 Oct 1828	John L. McGinnis	. . .	40	E½NE 15-15-11	.60
3.	30 Oct 1828	" " "	Jacob Stadler	40	E½NE 15-15-11	"
4.	10 Nov 1828	John Carlock	Richard P. Carter	40	W½NE 15-15-11	"
5.	10 Nov 1828	" "	John Lazenby	40	W½NE 15-15-11	"
6.	10 Nov 1828	James Holliday	. . .	80	E½SW 15-15-11	1.20
7.	10 Nov 1828	" "	. . .	80	W½SE 15-15-11	"
8.	19 Aug 1828	John Hembrough	. . .	80	E½SE 15-15-11	"
9.	28 Oct 1828	George Newman Jr.	Wiliby Mickelwait	80	W½SW 15-15-11	"
10.	8 Jan 1827	Moses Carlock	. . .	80	E½NE 17-15-11	"
11.	8 Jan 1827	Samuel B. Jones	. . .	40	E½NW 17-15-11	.60
12.	8 Jan 1827	" " "	Moses Carlock	20	E½NW 17-15-11	.30
13.	8 Jan 1827	" " "	Reuben Riggs	20	E½NW 17-15-11	"
14.	16 May 1829	Obediah Waddle	Reuben Riggs	80	W½SE 17-15-11	1.20
15.	25 Sep 1827	Asa Benton	Elliott Stephenson	80	E½SE 17-15-11	"
16.	2 Jan 1828	Thomas Jones	. . .	80	E½SW 17-15-11	"
17.	2 Jan 1828	Samuel B. Jones	. . .	80	W½NE 17-15-11	"

Line #	Date of Land Entry	Patentee from U.S. Govt.	Present Owner in 1836	No. Acres	Section TN RW	Co. Tax
	MORGAN COUNTY, 1836 page 61 continued:					
18.	29 Aug 1829	Joshua D. Austin	. . .	80	W½NW 17-15-11	1.20
19.	5 Jan 1830	Thomas Swales	. . .	80	W½SW 17-15-11	"
20.	26 Dec 1828	Thomas Jones	Samuel Daniels	80	E½NE 17-15-11	"
21.	9 Jan 1830	George Newman	Williby Mickelwait	80	E½SE 18-15-11	"
22.	15 Aug 1829	John Killum	. . .	110.99	NW¼ 19-15-11	1.66½
23.	30 Oct 1829	Thomas Spencer	John Richardson	66	SW¼ 19-15-11	.99
24.	30 Oct 1829	" "	. . .	46	SW¼ 19-15-11	.69
25.	29 Jan 1830	Olney Tricknor	John Richardson	80	W½NE 19-15-11	1.20
26.	3 Dec 1828	Thomas Edmunson	. . .	40	E½SE 20-15-11	.60
27.	3 Dec 1828	" "	John Leach	40	E½SE 20-15-11	"
28.	26 Dec 1828	Stephen McKinney	Joel Jones	80	W½NW 20-15-11	1.20
29.	3 Jan 1829	Henry Henson	James G. Campbell	80	W½SE 20-15-11	"
30.	6 May 1829	Daniel Richards	Thomas Quarton	80	W½SW 20-15-11	"
31.	15 Jul 1829	George W. Graves	John Richardson	80	E½NE 20-15-11	"
32.	22 Dec 1829	Mahlon Strode	. . .	80	W½NE 20-15-11	"
	MORGAN COUNTY, 1836 page 62:					
1.	13 Jan 1830	John Killum	. . .	80	E½SW 20-15-11	1.20
2.	28 Jan 1829	Andrew Reed	John Killum	22	W½NW 21-15-11	.33
3.	28 Jan 1829	" "	John D. Turner	12	W½NW 21-15-11	.12
4.	28 Jan 1829	" "	. . .	38	W½NW 21-15-11	.57
5.	24 Aug 1824	Adam Allinson	Thomas Denby	80	E½NE 21-15-11	1.20
6.	26 Jan 1826	Samuel Simond	Thomas Denby	80	W½NE 21-15-11	"
7.	9 Jan 1826	Andrew Stice	Andrew Reed	60	E½NW 21-15-11	.90
8.	9 Jan 1826	" "	John Nuby	20	E½NW 21-15-11	.30
9.	18 Feb 1826	William Simmons	John Filson	50	W½SW 21-15-11	.75
10.	18 Feb 1826	" "	William Hall	30	W½SW 21-15-11	.45
11.	11 Dec 1826	" "	" "	10	E½SW 21-15-11	.15
12.	11 Dec 1826	" "	Richard Hall	30	E½SW 21-15-11	.45
13.	11 Dec 1826	" "	John Filson	40	E½SW 21-15-11	.60
14.	24 Nov 1823	Obediah Waddle	Richard Hall	20	W½SE 21-15-11	.30
15.	24 Nov 1923	" "	John D. Turner	60	W½SE 21-15-11	.90
16.	5 Mar 1824	Samuel Bogart	John D. Turner	80	E½SE 21-15-11	1.20
17.	15 Jul 1829	George W. Graves	John D. Turner	80	W½SW 22-15-11	"
18.	5 Aug 1829	Andrew Reed	Thomas Swales	40	22-15-11	.60
19.	5 Aug 1829	" "	Thomas Denby	40	W½NW 22-15-11	"
20.	5 Jan 1830	Thomas Swales	. . .	80	W½NE 22-15-11	1.20
21.	5 Jan 1830	" "	. . .	80	E½NW 22-15-11	"
22.	13 Jan 1830	John Hembrough	. . .	80	E½NE 22-15-11	"
23.	27 Aug 1830	Thomas Swales	. . .	80	E½SE 22-15-11	"
24.	5 Mar 1831	" "	. . .	80	W½SE 22-15-11	"
25.	5 Mar 1831	" "	. . .	80	E½SW 22-15-11	"
26.	12 Aug 1830	John Leach	. . .	80	W½SE 23-15-11	"
27.	12 Aug 1830	" "	. . .	80	E½SW 23-15-11	"
28.	3 Aug 1830	Joseph Duncan	. . .	80	E½SE 23-15-11	"
29.	8 Sep 1830	" "	. . .	80	E½NE 23-15-11	"
30.	12 Oct 1830	" "	. . .	80	W½NE 23-15-11	"
31.	18 Jan 1831	" "	. . .	160	NW 23-15-11	2.40
32.	31 Mar 1831	" "	. . .	80	W½SW 23-15-11	1.20

Line #	Date of Land Entry	Patentee from U.S. Govt.	Present Owner in 1836	No. Acres	Section TN RW	Co. Tax
	MORGAN COUNTY, 1836 page 63:					
1.	18 Dec 1824	Isaac Smith	. . .	80	W½SE 24-15-11	1.20
2.	19 Aug 1829	John Hembrough	. . .	80	E½SE 24-15-11	"
3.	19 Aug 1829	John Lazenby	. . .	80	E½NE 24-15-11	"
4.	14 Oct 1829	Peter Savage	Joseph Duncan	80	E½SW 24-15-11	"
5.	11 Jan 1830	James Parkinson	Joel Catlin	40	W½SW 24-15-11	.60
6.	11 Jan 1830	" "	Dennis Rockwell	40	W½SW 24-15-11	"
7.	29 Jul 1830	George Newman	. . .	80	W½NE 24-15-11	1.20
8.	3 Aug 1830	Thomas Masters	. . .	80	E½NW 24-15-11	"
9.	8 Sep 1830	Joseph Duncan	. . .	80	W½NW 24-15-11	"
10.	13 Nov 1823	Hamilton & Vary Heirs of Steph. Holmes		40	E½SE 25-15-11	.60
11.	13 Nov 1823	" " "	Silas Massey	40	E½SE 25-15-11	"
12.	20 Mar 1826	Isaac Dial	Silas Massey	80	W½SE 25-15-11	1.20
13.	9 Jan 1826	Hart L. Cobb	Jacob Strawn	80	E½SW 25-15-11	"
14.	22 Oct 1826	George M. Richards	Jacob Strawn	80	W½SW 25-15-11	"
15.	19 Oct 1829	Archibald Millon	. . .	80	E½NE 25-15-11	"
16.	17 Nov 1829	Silas Massey	. . .	80	W½NE 25-15-11	"
17.	11 Jan 1830	Peter Savage	Silas Massey	40	E½NW 25-15-11	.60
18.	11 Jan 1830	" "	Joseph Duncan	40	E½NW 25-15-11	"
19.	3 Aug 1830	Joseph Duncan	Joel Catlin	80	W½NW 25-15-11	1.20
20.	3 Aug 1830	" "	" "	80	E½NE 26-15-11	"
21.	13 Jul 1829	Joshua D. Austin	. . .	80	W½NW 26-15-11	"
22.	3 Aug 1830	" " "	. . .	80	E½NW 26-15-11	"
23.	3 Aug 1830	" " "	. . .	80	W½NE 26-15-11	"
24.	5 Aug 1830	Jacob Strawn	. . .	160	SE 26-15-11	2.40
25.	27 Oct 1830	D. Rockwell	Joshua D. Austin	80	W½SW 26-15-11	1.20
26.	5 May 1831	Joshua D. Austin	. . .	80	E½SW 26-15-11	"
27.	8 Aug 1829	John Killum	. . .	160	NE 27-15-11	2.40
28.	15 Aug 1829	Thomas Spencer	Joshua Sprague	80	W½SW 27-15-11	1.20
29.	10 Nov 1829	James H. Gorham	. . .	80	W½SW 27-15-11	"
30.	27 Aug 1830	Thomas Swales	. . .	80	E½NW 27-15-11	"
31.	27 Oct 1830	D. Rockwell	John Killum	80	E½SE 27-15-11	"
32.	1 Dec 1830	Nicholas King	. . .	80	E½SW 27-15-11	"
	MORGAN COUNTY, 1836 page 64:					
1.	1 Dec 1830	Nicholas King	. . .	80	W½SE 27-15-11	1.20
2.	31 Aug 1825	Stephen Gorham	. . .	80	E½NE 28-15-11	"
3.	13 Nov 1823	" "	. . .	80	W½NE 28-15-11	"
4.	13 Nov 1823	" "	. . .	80	W½NW 28-15-11	"
5.	13 Nov 1823	Samuel Lee Jr.	John Cravin	80	E½NW 28-15-11	"
6.	13 Nov 1823	William P. McGee	Hugh Dixon	80	E½SW 28-15-11	"
7.	21 May 1825	" " "	" "	80	W½SE 28-15-11	"
8.	1 Jun 1825	D. Hibbard	Joshua Sprague	42	E½SE 28-15-11	.63
9.	1 Jun 1825	" "	John Richardson	38	W½SW 28-15-11	.57
10.	17 Nov 1823	Joseph Masson	John Richardson	40	W½SW 28-15-11	.60
11.	17 Nov 1823	Joseph Wasson	Elisha Richards	40	W½SW 28-15-11	"
12.	29 Nov 1823	Joshua Sprague	James H. Gorham	35	E½NE 29-15-11	.52
13.		" "	. . .	45	E½NE 29-15-11	.67½
14.	19 Apr 1824	William P. McGee	Hugh Dixon	80	29-15-11	1.20
15.	3 Feb 1825	Stephen Gorham	John Richardson	35	E½NW 29-15-11	.52

Line #	Date of Land Entry	Patentee from U.S. Govt.	Present Owner in 1836	No. Acres	Section TN RW	Co. Tax
	MORGAN COUNTY, 1836 page 64 continued:					
16.	3 Feb 1825	Stephen Gorham	. . .	45	E½NW 29-15-11	.52
17.	13 Nov 1823	Jesse Bellamy	Thomas E. Route	80	W½SW 29-15-11	1.20
18.	10 Mar 1824	Adam Allinson	. . .	80	E½SW 29-15-11	"
19.	13 Nov 1823	John Adams	Adam Allinson	80	W½SE 29-15-11	"
20.	13 Nov 1823	George Cadwell	William King	80	E½SE 29-15-11	"
21.	23 Nov 1827	Adam Allinson	Thomas Rout	80	W½NW 29-15-11	"
22.	7 Nov 1825	Thomas Allinson	Thomas Spencer	80	E½SE 30-15-11	"
23.	18 Dec 1826	John Chrisman	. . .	80	W½SE 30-15-11	"
24.	13 Nov 1823	James Palmer	George Chrisman	112.88	SWfr.30-15-11	1.64
25.	18 Dec 1826	Olney Ticknor	Thomas Spencer	80	W½NE 30-15-11	1.20
26.	9 Jun 1828	Stephen McKinney	. . .	80	E½NE 30-15-11	"
27.	28 Oct 1828	Thomas Allinson	. . .	72.33	NW¼ 30-15-11	1.08
28.	28 Oct 1828	" "	Thomas C. Rout	40	NW¼ 30-15-11	.60
29.	13 Nov 1823	Joshua D. Austin	John Leib Sr.	160	SE 31-15-11	2.40
30.	13 Nov 1823	John Adams	William King	112.28	SW¼ 31-15-11	1.68½
31.	5 Oct 1827	William King	John Chrisman	86.62	NW¼ 31-15-11	1.30
32.	5 Oct 1827	" "	George Chrisman	26	NW¼ 31-15-11	.39
	MORGAN COUNTY, 1836 page 65:					
1.	18 Dec 1824	Adam Allinson	. . .	80	E½NE 31-15-11	1.20
2.	20 Nov 1829	Peter Chrisman	. . .	80	W½NE 31-15-11	"
3.	13 Nov 1823	George Cadwell	William King	80	E½NE 32-15-11	"
4.	13 Nov 1823	Daniel Dunsmore	Thomas Allinson	80	W½NE 32-15-11	"
5.	13 Nov 1823	John Adams	Adam Allinson	160	NW 32-15-11	2.40
6.	10 Feb 1824	L. Olmstead	Thomas Allinson	80	W½SE 32-15-11	1.20
7.	12 Feb 1825	George Cadwell	William King	80	E½SE 32-15-11	"
8.	24 Nov 1827	Nimrod Funk	Thomas Quarton	80	W½SW 32-15-11	"
9.	10 Aug 1829	Daniel Richards	Thomas Quarton	29	E½SW 32-15-11	.43½
10.	10 Aug 1829	" "	Thomas Allinson	51	E½SW 32-15-11	.76&3/4
11.	4 Aug 1824	Andrew V. Patten	Elisha Richards	40	W½NE 33-15-11	.60
12.	4 Aug 1824	" " "	James G. Swinerton	40	W½NE 33-15-11	"
13.	13 Nov 1823	William P. McKee	James G. Swinerton	80	E½NW 33-15-11	1.20
14.	13 Nov 1823	James G. Swinerton	. . .	80	W½NW 33-15-11	"
15.	4 Apr 1829	Thomas Allinson	William King	80	W½SW 33-15-11	"
16.	18 Jan 1830	James D. Henry	Adam Allinson	80	E½SW 33-15-11	"
17.	3 Aug 1830	Thomas Allinson	. . .	80	E½NE 33-15-11	"
18.	6 Jun 1831	Godfrey Coward	John Richardson	40	E½W½SE 33-15-11	.60
19.	6 Jun 1831	" "	Elisha Richards	40	W½W½SE 33-15-11	"
20.	1 Aug 1831	Joseph Wasson	John Richardson	80	E½SE 33-15-11	1.20
21.	11 Aug 1830	James Holme	. . .	80	E½NE 34-15-11	"
22.	11 Jul 1831	Jacob Strawn	. . .	80	W½SE 34-15-11	"
23.	12 Aug 1831	Vincent Richardson	. . .	80	W½NW 34-15-11	"
24.	21 Sep 1824	Jonathan Cobb	Martin Dial	80	E½SE 35-15-11	"
25.	9 Nov 1829	Jacob Strawn	. . .	160	NE 35-15-11	2.40
26.	10 Jun 1826	Wilber Earll	David B. Ayers	80	E½NW 35-15-11	1.20
27.	11 Aug 1830	James Holme	. . .	80	W½NW 35-15-11	"
28.	1 Jun 1831	Jacob Strawn	. . .	80	E½SW 35-15-11	"
29.	2 Jul 1831	Martin Dial	D. B. Ayers	80	W½SE 15-11	"
30.	9 Nov 1829	Jacob Strawn	. . .	80	W½SE 36-15-11	"
31.	18 Nov 1829	" "	. . .	80	E½NE 36-15-11	"

Line #	Date of Land Entry	Patentee from U. S. Govt.	Present Owner in 1836	No. Acres	Section TN RW	Co. Tax
	MORGAN COUNTY, 1836 page 65 continued:					
32.	13 Nov 1823	Isaac Dial	Jacob Strawn	80	W½SW 36-15-11	1.20
	MORGAN COUNTY, 1836 page 66:					
1.	13 Nov 1823	Adam Allinson	Jacob Strawn	80	E½SW 36-15-11	1.20
2.	27 Nov 1828	Joseph Coddington	Jacob Strawn	80	W½NW 36-15-11	"
3.	13 Nov 1823	Adam Allinson	Aquella Becraft	80	E½SE 36-15-11	"
4.	28 Apr 1829	J. R. Simms	Silas Massey	80	W½NE 36-15-11	"
5.	4 May 1829	" " "	" "	80	E½NW 36-15-11	"
6.	22 Oct 1829	John L. Kirkpatrick	Oswell Thompson	81.11	NE¼NE 1-16-11	1.21½
7.	10 Nov 1829	David Black	Edward W. Turner	82.29	N½NW 1-16-11	1.23½
8.	27 Feb 1830	Willie B. Green	. . .	80	E½SE 1-16-11	1.20
9.	16 Jul 1831	Charles M. Robertson	. .	80.63	E½NE 3-16-11	1.21
10.	21 Nov 1829	Reuben Johnson	. . .	80	W½NW 7-16-11	1.20
11.	7 Dec 1829	Joseph Stanley	Moses Stanley	40	E½NW 7-16-11	.60
12.	7 Dec 1829	" "	. . .	40	E½NW 7-16-11	"
13.	11 Sep 1830	Samuel Combs	Benjamin Berry	80	W½SW 8-16-11	1.20
14.	24 Jan 1827	David Smith	. . .	80	W½SW 10-16-11	"
15.	9 Jul 1830	" "	. . .	80	W½NW 10-16-11	"
16.	5 Nov 1830	William Henderson	. . .	80	W½NW 11-16-11	"
17.	16 Dec 1830	John Brannan	. . .	160	SE 11-16-11	2.40
18.	5 Dec 1829	John McFadden	. . .	80	W½SW 12-16-11	1.20
19.	18 Oct 1830	Stephen Henderson	. . .	80	W½SE 12-16-11	"
20.	1 Nov 1826	Bennett Smart	Absalom Ogle	80	W½SE 13-16-11	"
21.	11 Nov 1826	James Mackey	Stephen Henderson	80	E½SE 13-16-11	"
22.	4 Jan 1827	James Smart	" "	60	W½NE 13-16-11	.90
23.	4 Jan 1827	" "	Absalom Ogle	20	W½NE 13-16-11	.30
24.	20 Mar 1827	Nathaniel Henderson	. . .	80	E½NE 13-16-11	1.20
25.	13 Oct 1827	John Robert	. . .	80	E½NW 13-16-11	"
26.	10 Jun 1828	" "	. . .	80	E½SW 13-16-11	"
27.	16 Sep 1828	John Carter	Stephen Henderson	80	W½NW 13-16-11	"
28.	31 Dec 1828	John ~~Strawn~~ STARMER	Peter Brenen	80	W½SW 13-16-11	"
29.	7 Aug 1830	Peter Butler	. . .	80	E½NE 14-16-11	"
30.	16 Aug 1830	Samuel Haggard	Gideon Pemberton	80	E½SE 14-16-11	"
	MORGAN COUNTY, 1836 page 67:					
1.	20 Nov 1830	Samuel D. Lockwood	. . .	40	W½SE 14-16-11	.60
2.	20 Nov 1830	" " "	Dennis Rockwell	40	W½SE 14-16-11	"
3.	23 Apr 1828	Joseph Stanley	. . .	40	W½NW 17-16-11	"
4.	23 Apr 1828	" "	Moses Stanley	40	W½NW 17-16-11	"
5.	7 Dec 1829	" "	" "	40	E½NW 17-16-11	"
6.	7 Dec 1829	" "	. . .	40	E½NW 18-16-11	"
7.	31 Aug 1831	Robert Morrison	. . .	81.48	W½SW 18-16-11	1.22
8.	22 Oct 1827	Samuel Gish	James F. Davis	80	E½NE 22-16-11	1.20
9.	31 Dec 1828	John Starmer	Polly Brown	80	E½NE 23-16-11	"
10.	22 Mar 1830	Joseph Klein	Shadrick Richardson	80	E½SE 23-16-11	"
11.	10 May 1830	Peter Shepherd	Joshua Cully	80	W½NE 23-16-11	"
12.	26 Aug 1830	Thomas H. Ratliff	. . .	80	W½SE 23-16-11	"
13.	25 Dec 1828	Henry Wolf	David G. Henderson	80	W½NW 24-16-11	"
14.	23 Mar 1829	Absalom Ogle	. . .	80	W½NE 24-16-11	"
15.	2 Feb 1830	George Coulter	Aaron Henderson	80	E½SW 24-16-11	"

Line #	Date of Land Entry	Patentee from U.S. Govt.	Present Owner in 1836	No. Acres	Section TN RW	Co. Tax
	MORGAN COUNTY, 1836 page 67 continued:					
16.	31 May 1830	Aaron Henderson	. . .	80	W½SE 24-16-11	1.20
17.	5 Jul 1830	Nimrod Deweese	. . .	80	E½NW 24-16-11	"
18.	7 Nov 1827	Samuel M. Huddleston	. .	80	E½SE 26-16-11	"
19.	22 Aug 1831	Elijah Evans	. . .	80	W½SW 29-16-11	"
20.	30 May 1831	George Cooper	. . .	80	W½NW 32-16-11	"
21.	5 Aug 1831	Elijah Evans	. . .	80	E½NW 32-16-11	"
22.	6 Dec 1830	John Auseman	. . .	80	E½NE 34-16-11	"
23.	13 Nov 1827	Adam Allinson	William Moss	80	E½NW 35-16-11	"
24.	30 Nov 1827	Benjamin Bratten	" "	20	E½NE 35-16-11	.30
25.	30 Nov 1827	" "	William Murphy	60	E½NE 35-16-11	.90
26.	2 Jan 1828	Peter Auseman	William Moss	60	W½NE 35-16-11	"
27.	2 Jan 1828	" "	William Murphy	20	W½NE 35-16-11	.30
28.	26 Sep 1828	Philip Auseman	. . .	80	E½SE 35-16-11	1.20
29.	20 Nov 1830	Samuel Haggard	. . .	80	E½SW 35-16-11	"
30.	16 Dec 1830	Peter Auseman	. . .	80	W½NW 35-16-11	"
31.	28 May 1831	Paul Bratten	. . .	80	W½SE 35-16-11	"
32.	20 Sep 1826	Thomas Auseman	Philip Auseman	80	W½NW 36-16-11	"
	MORGAN COUNTY, 1836 page 68:					
1.	25 Nov 1826	John Box	Joshua Cully	80	W½NE 36-16-11	1.20
2.	7 Nov 1827	Samuel M. Huddleston	" "	40	E½SE 36-16-11	.60
3.	7 Nov 1827	" " "	. . .	40	E½SE 36-16-11	"
4.	8 Jun 1827	Philip Auseman	. . .	80	W½SW 36-16-11	1.20
5.	7 Nov 1827	William J. Huddleston	Joshua Cully	15	W½SE 36-16-11	.22½
6.	7 Nov 1827	" " "	. . .	65	W½SE 36-16-11	.97½
7.	23 Nov 1827	" " "	. . .	80	E½NW 36-16-11	1.20
8.	2 Oct 1829	William Warren	Joshua Cully	80	E½SW 36-16-11	"
9.	12 Dec 1829	Peter Butler	. . .	80	E½NE 36-16-11	"
10.	19 Dec 1826	Samuel Groshough	. . .	80.51	N½NE *1-17-11	1.20&3/4
11.	10 Apr 1827	William S. Hamby	Zachariah Bridgewater	80	S½NE *1-17-11	1.20
12.	23 May 1831	Zachariah Bridgewater	. .	80	E½SE *1-17-11	"
13.	6 Jun 1831	J.M. & M.F. Higgins	Martin F. Higgins	156.14	NW¼ *4-17-11	1.34
14.	11 Jun 1830	John Beaman	Francis Arenz	80	E½SE *5-17-11	1.20
15.	3 Jul 1830	James Beaman	Francis Arenz	80	W½SE *5-17-11	"
16.	31 May 1831	George B. Rogers	. . .	160	SW *5-17-11	2.40
17.	4 Jun 1831	T. S. Berry & Ben Stribling	. . .	158.15	NE¼ *5-17-11	2.37
18.	14 Jun 1831	Godfrey Coward	. . .	78.34	S½NW *5-17-11	1.17½
19.	12 Jul 1831	Francis Arenz	. . .	78.35	N½NW *5-17-11	1.17½
20.	10 Jun 1831	Henry Cox	. . .	80	E½NE *8-17-11	1.20
21.	16 Jun 1831	George B. Rogers	. . .	80	E½NW *8-17-11	"
22.	3 Sep 1828	Daniel T. Mathews	Henry McKean	80	E½SE*10-17-11	"
23.	4 Sep 1829	Henry McKean	. . .	30	E½NE*10-17-11	.45
24.	4 Sep 1829	" "	William W. Clemens	50	E½NE*10-17-11	.75
25.	29 Sep 1829	" "	" " "	50	W½NE*10-17-11	.75
26.	29 Sep 1829	" "	. . .	30	W½NE*10-17-11	.45
27.	29 Sep 1829	" "	. . .	80	W½SE*10-17-11	1.20
28.	22 Sep 1829	Patrick Mullen	Joseph W. McClure	80	E½SE*11-17-11	"
29.	9 Feb 1829	" "	John Schaeffer	80	E½SW*11-17-11	"

* = Cass County

Line #	Date of Land Entry	Patentee from U.S. Govt.	Present Owner in 1836	No. Acres	Section TN RW	Co. Tax
	MORGAN COUNTY, 1836 page 68 continued:		CASS COUNTY 1837:			
30.	3 Sep 1829	Daniel Richards	John Schaeffer	80	W½SW*11-17-11	1.20
	MORGAN COUNTY, 1836 page 69:		CASS COUNTY 1837:			
1.	3 Sep 1829	Daniel Richards	Philip Schaeffer	80	W½NW*11-17-11	1.20
2.	4 Sep 1829	" "	John Schaeffer	80	W½NE*11-17-11	"
3.	4 Sep 1829	John McKean	William S. Clemons	80	W½SE*11-17-11	"
4.	8 Sep 1829	" "	" " "	80	E½NE*11-17-11	"
5	3 Dec 1830	John Cuppy	. . .	80	E½NW*11-17-11	"
6.	22 Sep 1827	Patrick Mullen	J. J. Mosely	10	E½SW*12-17-11	.15
7.	22 Sep 1827	" "	Lawrence Clark	70	E½SW*12-17-11	1.05
8.	7 Mar 1827	Alexander Hoffman	. . .	80	W½SW*12-17-11	1.20
9.	8 Nov 1826	James Daves	. . .	80	W½SE*12-17-11	"
10.	12 Mar 1827	Benjamin Mathews	George Tureman	80	E½SE*12-17-11	"
11.	26 Feb 1828	Shadrick Scott	William M. Clark	160	NE*12-17-11	2.40
12.	6 Mar 1830	William Summers	William Shoopman	40	E½NW*12-17-11	.60
13.	6 Mar 1830	" "	Jesse B. Pearce	40	E½NW*12-17-11	"
14.	20 Aug 1827	Andrew Williams	G. Orear & J. Hardin	80	E½SW*13-17-11	1.20
15.	20 Sep 1826	Lowden L. Case	Richard Groves	80	W½SE*13-17-11	"
16.	20 Sep 1826	Jonah H. Case	Sally Case	40	W½SW*13-17-11	.60
17.	20 Sep 1826	" " "	Henry McKean	40	W½SW*13-17-11	"
18.	31 Oct 1827	William Summers	_____ Powell	40	E½SE*13-17-11	"
19.	31 Oct 1827	" "	George Ruby	40	E½SE*13-17-11	"
20.	27 Sep 1830	Andrew Williams	G. O'Rear & J. Hardin	40	E½NW*13-17-11	"
21.	27 Sep 1830	" "	Lawrence Clark	40	E½NW*13-17-11	"
22.	4 Oct 1830	Alexander Hoffman	. . .	80	W½NW*13-17-11	1.20
23.	9 Oct 1830	James Davis	. . .	80	W½NE*13-17-11	"
24.	1 Dec 1830	David B. Carter	. . .	80	E½NE*13-17-11	"
25.	20 Sep 1826	Jonah H. Case	Sally Case	40	E½SE*14-17-11	.60
26.	20 Sep 1826	" " "	Henry McKean	40	E½SE*14-17-11	"
27.	20 Sep 1826	A. K. Barber	John Savage	80	W½SE*14-17-11	1.20
28.	18 Oct 1828	D. Rockwell	" "	80	E½SW*14-17-11	"
29.	7 Aug 1830	John Savage	. . .	80	E½NW*14-17-11	"
30.	1 Nov 1830	" "	. . .	80	W½SW*14-17-11	"
31.	3 Nov 1830	" "	. . .	80	W½NW*14-17-11	"
32.	2 Oct 1830	Henry McKean	. . .	160	NE*14-17-11	2.40
	MORGAN COUNTY, 1836 page 70:		CASS COUNTY 1837:			
1.	14 May 1828	George F. Miller	. . .	160	SW*15-17-11	2.40
2.	6 Jul 1829	Thomas Wiggins	. . .	80	E½NW*15-17-11	1.20
3.	29 Dec 1829	George F. Miller	. . .	80	W½SE*15-17-11	"
4.	29 Dec 1830	" " "	. . .	80	E½SE*15-17-11	"
5.	25 Jan 1831	" " "	. . .	80	W½NW*15-17-11	"
6.	11 Oct 1830	Joseph P. Crothwait	. . .	80	E½NE*15-17-11	"
7.	27 Apr 1829	Peter Taylor	George Engelback	80+	W½SE 19-17-11	"
8.	16 May 1831	" "	" "	80+	E½SW 19-17-11	"
9.	14 Feb 1831	" "	. . .	80+	W½SE 20-17-11	"
10.	20 Sep 1828	Martin Robertson	George F. Miller	40+	W½NW 22-17-11	.60
11.	20 Sep 1828	" "	. . .	40+	W½NW 22-17-11	"
12.	20 Sep 1826	Jonah H. Case	Sally Case	80+	W½NE 22-17-11	1.20

* = Cass County +3-Mile Strip Morgan Co. until 1845, then Cass.

Line #	Date of Land Entry	Patentee from U.S. Govt.	Present Owner in 1836	No. Acres	Section TN RW	Co. Tax
	MORGAN COUNTY, 1836 page 70 continued:		CASS COUNTY 1845:			
13.	17 Jan 1828	Jonah H. Case	Sally Case	80+	E½NE 23-17-11	1.20
14.	3 Nov 1829	" " "	" "	80+	E½SE 23-17-11	"
15.	29 Dec 1829	Samuel P. Schaeffer	. . .	80+	E½NW 23-17-11	"
16.	3 Nov 1829	Jonah H. Case	. . .	80+	W½NW 24-17-11	"
17.	18 Jan 1830	Thomas Clark	. . .	80+	E½NW 24-17-11	"
18.	2 Apr 1831	Benjamin Mathews	. . .	80+	E½NE 24-17-11	"
19.	13 Apr 1831	Eliha Wolcott	. . .	80+	W½NE 24-17-11	"
20.	13 Apr 1831	" "	. . .	80+	W½SW 24-17-11	"
21.	20 Sep 1829	Martin Robertson	. . .	80+	W½NE 27-17-11	"
22.	26 Jun 1830	James H. Richards	. . .	80+	W½SE 27-17-11	"
23.	29 Jan 1831	Joseph M. Robertson	. . .	80+	E½NW 27-17-11	"
24.	16 Jul 1831	Richard Mathews	. . .	80+	E½SW 27-17-11	"
25.	16 Jul 1831	Charles M L Robertson	. .	80+	W½SW 27-17-11	"
26.	15 Sep 1828	Charles Robertson	. . .	160+	NW 28-17-11	2.40
27.	23 Aug 1830	" "	. . .	80+	W½NE 28-17-11	1.20
28.	13 Nov 1830	" "	. . .	160+	SE 28-17-11	2.40
29.	14 Dec 1830	" "	. . .	80+	E½NE 28-17-11	1.20
30.	5 Mar 1830	Peter Taylor	B. W. Snider	60+	E½NW 30-17-11	.90
31.	5 Mar 1830	" "	George Engleback	20+	E½NW 30-17-11	.30
32.	8 Feb 1831	Abraham Gish	. . .	106.20+	W½NW 30-17-11	1.59
	MORGAN COUNTY, 1836 page 71:		CASS COUNTY 1845:			
1.	31 Oct 1827	James Smart	L. D. Philippi	80+	E½SE 31-17-11	1.20
2.	6 Apr 1829	" "	" " "	80+	W½SE 31-17-11	"
3.	21 Jun 1831	Thomas Carter	. . .	80+	E½SW 31-17-11	"
4.	2 Dec 1828	John R. Sparks	Richard Mathews Jr	80+	W½NE 32-17-11	"
5.	9 May 1829	Alexander Pitner	. . .	80+	E½NE 32-17-11	"
6.	14 Feb 1831	Abraham Gish	. . .	80+	W½NW 32-17-11	"
7.	8 Mar 1827	Aquilla Low	Mary Low	80+	E½NW 33-17-11	"
8.	17 Oct 1828	Peter Taylor	Jacob Mirike	80+	E½NE 33-17-11	"
9.	17 Dec 1828	Abraham Gish	James H. Richards	80+	W½NW 33-17-11	"
10.	10 Mar 1831	Walter Ellis	. . .	80+	W½NE 33-17-11	"
11.	15 Aug 1828	Cyrus Mathews	Richard Mathews Jr	80+	E½NW 34-17-11	"
12.	9 May 1829	Alexander Pitner	. . .	80+	W½NW 34-17-11	"
13.	17 Nov 1829	Jacob Lawrance	. . .	80+	W½NE 34-17-11	"
14.	17 Nov 1829	" "	. . .	80+	W½SW 34-17-11	"
15.	27 May 1831	Edward Fletcher	. . .	80+	E½NE 34-17-11	"
16.	20 Sep 1826	James Orchard	Christi & James Crum	160+	SE 35-17-11	2.40
17.	19 Nov 1827	Peter Taylor	David Epler	80+	E½SW 35-17-11	1.20
18.	4 Sep 1828	" "	" "	80+	W½NE 35-17-11	"
19.	1 Apr 1830	" "	" "	80+	E½NW 35-17-11	"
20.	10 May 1830	Christi & James Crum	. .	80+	E½NE 35-17-11	"
21.	16 Dec 1830	John Thompson	. . .	80+	W½NW 35-17-11	"
22.	10 May 1830	Christi & James Crum	. .	80+	W½NW 36-17-11	"
23.	18 Oct 1828	Frederick Troxel	Christi & James Crum	80+	W½SW 36-17-11	"
24.	31 Oct 1829	John Christie	Edward W. Turner	80+	E½SW 36-17-11	"
25.	10 Nov 1829	David Black	" " "	80+	W½SE 36-17-11	"
26.	23 Jan 1830	Peter Karges	Oswell Thompson	80+	E½SE 36-17-11	"

+ = 3-mile Strip Morgan Co. until 1845, then Cass.

Line #	Date of Land Entry	Patentee from U.S. Govt.	Present Owner in 1836	No. Acres	Section TN RW	Co. Tax
	MORGAN COUNTY, 1836 page 71 continued:		CASS COUNTY 1845:			
27.	21 Jul 1830	Oswell Thompson	. . .	80+	E½NE 36-17-11	1.20
28.	25 Oct 1830	Joseph L. Kirkpatrick	. .	80+	W½NE 36-17-11	"
29.	25 Oct 1830	Wm. P. Kirkpatrick	. . .	80+	E½NW 36-17-11	"
	MORGAN COUNTY, 1836 page 72:		CASS COUNTY 1837:			
1.	1 Apr 1831	Daniel Wells	. . .	80	S½NE 3-18-11	1.20
2.	20 Dec ____	John Knight	B. Carr	80	E½SE 9-18-11	"
3.	6 Nov 1830	Benjamin Carr	. . .	80	W½SE 9-18-11	"
4.	16 Jun 1828	Solomon Penny	. . .	80	E½SW 10-18-11	"
5.	19 Oct 1829	Benjamin Carr	. . .	80	W½SW 10-18-11	"
6.	4 Nov 1829	Samuel B. Crudson	S. Penny	80	E½NW 10-18-11	"
7.	14 Dec 1829	" " "	J. Carr	80	E½NE 10-18-11	"
8.	11 Jun 1830	Eldred Renshaw	S. Penny	80	W½NE 10-18-11	"
9.	30 May 1829	Reddick Horn	B. Carr	80	W½NW 11-18-11	"
10.	4 Aug 1829	Amos Hager	. . .	80	E½NE 11-18-11	"
11.	2 Nov 1829	Benjamin Carr	. . .	80	E½NW 11-18-11	"
12.	28 May 1830	Amos Hager	. . .	80	W½NE 11-18-11	"
13.	2 May 1829	Elisha Carr	. . .	80	E½SE 12-18-11	"
14.	30 Dec 1829	" "	. . .	80	W½NE 12-18-11	"
15.	8 Dec 1829	James Scott	. . .	40	W½NW 12-18-11	.60
16.	8 Dec 1829	" "	John Scott	40	W½NW 12-18-11	"
17.	12 Aug 1829	John Wagoner	. . .	80	E½NW 12-18-11	1.20
18.	22 Jun 1830	William McCord	. . .	80	E½SE 13-18-11	"
19.	19 Oct 1829	Benjamin Carr	. . .	80	W½NW 15-18-11	"
20.	5 Feb 1830	William W. Babb	R. Horn	80	E½SE 20-18-11	"
21.	7 May 1831	Richard Gains	. . .	80	W½SE 20-18-11	"
22.	23 Jun 1829	William W. Babb	R. Horn	80	W½SW 21-18-11	"
23.	27 May 1830	" " "	" "	80	W½NE 21-18-11	"
24.	8 Dec 1829	Temperance Baker	. . .	80	W½NW 21-18-11	"
25.	2 Nov 1830	John C. Chandler	. . .	80	E½NE 24-18-11	"
26.	23 Sep 1826	Jonah H. Case	W. Babb	75	SW 28-18-11	1.12½
27.	23 Sep 1826	" " "	R. McDonald	85	SW 28-18-11	1.27½
28.	30 May 1829	Reddick Horn	W. Babb	135	NW 28-18-11	2.27½
29.	30 May 1829	" "	. . .	25	NW 28-18-11	.38½
30.	19 Apr 1831	Robert Scott	. . .	80	W½NE 28-18-11	1.20
31.	5 Feb 1830	John S. Warfield	G McCoy	80	W½NW 29-18-11	"
32.	27 May 1830	William W. Babb	. . .	80	E½NE 29-18-11	"
	MORGAN COUNTY, 1836 page 73:		CASS COUNTY 1837:			
1.	7 Jun 1830	Reddick Horn	W. Babb	80	E½SE 29-18-11	1.20
2.	16 Nov 1830	Robert Scott	H G Rice	80	W½SE 29-18-11	"
3.	21 Mar 1831	David S. Osborn	. . .	80	W½NE 29-18-11	"
4.	25 Mar 1831	John Gains	. . .	80	E½NW 29-18-11	"
5.	4 Apr 1831	John S. Warfield	. . .	80	W½SW 29-18-11	"
6.	6 Jun 1831	Thomas Miller	H G Rice	80	E½SW 29-18-11	"
7.	7 Dec 1830	John Farrell	. . .	80	E½SE 30-18-11	"
8.	27 Oct 1830	Richard Gains	. . .	80	E½NE 32-18-11	"
9.	25 Mar 1831	" "	. . .	80	W½NE 32-18-11	"
10.	7 Apr 1831	George McCoy	. . .	80	E½SE 32-18-11	"

+ = 3-mile Strip Morgan Co. until 1845, then Cass.

Line #	Date of Land Entry	Patentee from U.S. Govt.	Present Owner in 1836	No. Acres	Section TN RW	Co. Tax
	MORGAN COUNTY, 1836 page 73 continued:		CASS COUNTY 1837			
11.	20 Nov 1829	George McCoy	Caleb Lee	80	W½SW 33-18-11	1.20
12.	29 Dec 1829	William L. Hamby	. . .	80	W½NW 33-18-11	"
13.	27 Oct 1830	Richard Gains	. . .	80	E½NW 33-18-11	"
14.	6 Apr 1831	Reddick Horn	. . .	80	W½NE 33-18-11	"
15.	7 Apr 1831	Robert G. Gains	. . .	80	E½NE 33-18-11	"
16.	14 Jun 1831	Godfrey Coward	. . .	80	E½SW 33-18-11	"
17.	30 Mar 1831	Samuel S. Duvall	. . .	80	E½NE 34-18-11	"
18.	20 Mar 1831	James Arnold	. . .	80	W½SE 35-18-11	"
19.	22 May 1830	Henry Summers	. . .	80	E½SE 36-18-11	"
20.	23 Oct 1830	Richard Robinson	. . .	80	E½SW 36-18-11	"
21.	12 Mar 1831	Robert Campbell	. . .	80	W½SE 36-18-11	"
**22.	18 Nov 1828	John Anthony	Samuel Brown	40	W½SE 3-13-12	.60
23.	18 Nov 1828	" "	Samuel P. Brown	40	W½SE 3-13-12	"
24.	19 Apr 1830	Samuel Brown	. . .	80	E½SE 3-13-12	1.20
25.	23 Apr 1830	Thomas S. Brown	Samuel Brown	150.76	NW¼ 3-13-12	2.26
26.	10 Sep 1828	Joseph Harris	William Gates	40	E½SW 5-13-12	.60
27.		" "	Joseph Gates	40	E½SW 5-13-12	"
28.	1 Apr 1829	Joseph Gates	. . .	40	W½SW 5-13-12	"
29.	1 Apr 1829	" "	William Gates	40	W½SW 5-13-12	"
30.	2 Oct 1829	Martin Humphrey	. . .	145.28	NW¼ 5-13-12	2.18
	MORGAN COUNTY, 1836 page 74:		SCOTT COUNTY 1839			
** 1.	1 Nov 1825	Zachariah H. Beall	Joel Claywell	148.07	NW¼ 6-13-12	2.27
2.	2 Sep 1826	Jesse B. Scholl	. . .	163.80	SW¼ 6-13-12	2.45&3/4
3.	30 Jul 1827	Martin Humphrey	Richard Honey	142.44	NE¼ 6-13-12	2.13½
4.	23 Sep 1828	Robert Gates	. . .	80	E½SE 6-13-12	1.20
5.	1 Apr 1829	" "	. . .	80	W½SE 6-13-12	"
6.	8 Sep 1828	Lawrence Killebrew	Ivy Killebrew	80	W½NE 7-13-12	"
7.	2 Oct 1828	Finis Killebrew	" "	80	E½NW 7-13-12	"
8.	9 Mar 1829	John Summers	. . .	80	E½NE 7-13-12	"
9.	25 Mar 1830	William Killebrew	. . .	83.28	W½SW 7-13-12	1.24½
10.	21 Jul 1830	Thomas Edmonson	. . .	80	E½SE 7-13-12	1.20
11.	21 Nov 1830	Ivy Killebrew	. . .	80	E½SW 7-13-12	"
12.	21 Mar 1829	John Summers	. . .	84.38	W½NW 7-13-12	1.26½
13.	21 Jul 1830	Thomas Edmonson	. . .	80	E½SW 8-13-12	1.20
14.	15 Aug 1822	Joel Meacham	Isaac Welch	80	E½SE 8-13-12	"
15.	9 Mar 1829	John Summers	. . .	60	W½NW 8-13-12	.90
16.	9 Mar 1829	" "	Richard Griffin	20	W½NW 8-13-12	.30
17.	9 Mar 1829	Richard Griffin	. . .	80	E½NW 8-13-12	1.20
18.	14 Dec 1829	Edmund Gates	John Welch	80	W½NE 8-13-12	"
19.	25 Jan 1830	Malinda Ellidge	. . .	80	W½SE 8-13-12	"
20.	7 Oct 1828	William Jones	. . .	80	NE 11-13-12	"
21.	7 Oct 1828	" "	William Mason	80	NE 11-13-12	"
22.	2 Feb 1830	Thomas Askins	. . .	80	E½NW 11-13-12	"
23.	13 Aug 1831	William Jones	. . .	80	W½NW 12-13-12	"
24.	25 Dec 1830	William Coultis	. . .	80	E½NE 14-13-12	"
25.	21 Mar 1829	John Summers	. . .	84.38	W½NW 17-13-12	1.26½
26.	16 May 1829	Samuel Lee Jr.	William K. York	160	NE 17-13-12	2.40
27.	7 Nov 1827	W. Roberts & Others	John McLaughlin	85.68	W½NW 18-13-12	1.28½

**Land in Township 13 North Range 12 West 3PM is in Scott Co. as of 1839.

Line #	Date of Land Entry	Patentee from U.S. Govt.	Present Owner in 1836	No. Acres	Section TN RW	Co. Tax
	MORGAN COUNTY, 1836 page 74 continued:		SCOTT COUNTY 1839			
28.	9 Mar 1829	George Camp	William Killebrew	83.12	W½SW 18-13-12	1.29¼
29.	6 Sep 1830	James Mason	. . .	80	E½NW 18-13-12	1.20
30.	9 Mar 1831	Ephraim Roberts	. . .	80	W½NE 18-13-12	"
31.	18 Feb 1830	Isaac Jewitt	Joseph George	80	W½NE 21-13-12	"
32.	3 Nov 1825	" "	" "	80	E½NW 22-13-12	"
	MORGAN COUNTY, 1836 page 75:		SCOTT COUNTY 1839			
1.	14 Feb 1826	James Blair	Joseph George	80	E½NE 22-13-12	1.20
2.	14 Dec 1827	Joseph Sweet	" "	80	W½NE 22-13-12	"
3.	31 Oct 1828	Prisley N. Haycraft	. . .	80	W½NW 22-13-12	"
4.	20 Jun 1829	Samuel Peak	. . .	70	W½SE 22-13-12	1.05
5.	20 Jun 1829	" "	Joseph George	10	W½SE 22-13-12	.15
6.	30 Mar 1830	John Gates	Samuel Martin	80	E½SE 22-13-12	1.20
7.	18 Oct 1827	George Blair	George Ray	80	W½SE 23-13-12	"
8.	6 Jul 1829	Samuel Rogers	Frederick Atchison	80	W½SW 23-13-12	"
9.	27 Jul 1829	Jacob Bowyer	. . .	80	E½SW 23-13-12	"
10.	3 Oct 1829	Thomas Hart	William Anthony	80	E½SE 23-13-12	"
11.	18 Feb 1830	William Chenoweth	Jacob Chenoweth	80	E½SW 24-13-12	"
12.	4 Aug 1830	James Mason	. . .	80	W½SW 24-13-12	"
13.	31 May 1824	George Blair	Jsoeph Keller (Joseph)	80	W½NE 25-13-12	"
14.	28 Nov 1828	William Chenoweth	Jacob Chenoweth	80	E½NW 25-13-12	"
15.	6 Jul 1829	Samuel Rogers	Elizabeth Barnes	80	E½NE 25-13-12	"
16.	3 Oct 1827	Thomas Hart	William Anthony	80	W½NW 25-13-12	"
17.	13 Mar 1830	Elijah Ash	. . .	80	W½SW 25-13-12	"
18.	6 Nov 1828	Elizabeth Keller	Joseph Keller	80	E½NE 26-13-12	"
19.	17 Feb 1830	James Blair	George Ray	80	W½NE 26-13-12	"
20.	7 Apr 1830	Alexander Neill	James McPherson	80	W½SE 26-13-12	"
21.	30 Aug 1830	William McPherson	. . .	80	E½SW 26-13-12	"
22.	16 Mar 1831	Richard Fitterton	. . .	80	E½SE 26-13-12	"
23.	28 Apr 1830	Williah Sish (SISK)	George Gates	80	W½NW 29-13-12	"
24.	7 Feb 1829	Orasha Aday	William Graham	85.50	W½NW 31-13-12	1.28½
25.	3 Mar 1829	David Rankin	. . .	80	E½NW 31-13-12	1.20
26.	3 Apr 1823	Samuel Smith	Iram Chadwick	80	W½NW 32-13-12	"
27.	17 Mar 1831	Joseph Barrow	. . .	80	E½NE 33-13-12	"
28.	12 Apr 1831	James Rollins Jr.	. . .	80	W½NW 34-13-12	"
	MORGAN COUNTY, 1836 page 76:		SCOTT COUNTY 1839			
1.	13 Nov 1823	Charles W. Horrill	. . .	78.13	NE¼ 1-14-12	1.17
2.	13 Nov 1823	" " "	John Turner	39.06	NE¼ 1-14-12	.58½
3.	13 Nov 1823	" " "	William Turner	39.06	NE¼ 1-14-12	"
4.	13 Nov 1823	James Bruce	William King	120	SE 1-14-12	1.80
5.	13 Nov 1823	" "	Nathan Winters	40	SE 1-14-12	.60
6.	2 Aug 1825	Thomas P. Clark	. . .	145.71	NW¼ 1-14-12	2.28½
7.	2 Aug 1825	" " "	John Turner	2	NW¼ 1-14-12	.03
8.	2 Aug 1825	" " "	William Turner	2	NW¼ 1-14-12	"
9.	5 Jan 1830	Thomas Swales	John Hobson	160	SW 1-14-12	2.40
10.	13 Nov 1823	Adam Allinson	Thomas P. Clark	147.38	NE¼ 2-14-12	2.21
11.	2 Aug 1825	Thomas P. Clark	. . .	146.83	NW¼ 2-14-12	2.20½
12.	16 Feb 1825	Daniel Wooley	John Leib	40	E½SW 2-14-12	.60
13.	16 Feb 1825	" "	Nimrod Funk	40	E½SW 2-14-12	"

Line #	Date of Land Entry	Patentee from U.S. Govt.	Present Owner in 1836	No. Acres	Section	TN RW	Co. Tax
	MORGAN COUNTY, 1836 page 76 continued:		SCOTT COUNTY 1839				
14.	14 Aug 1828	William Gillham	John B. Campbell	80	W½SW	2-14-12	1.20
15.	20 Oct 1828	Caleb Jones	. . .	80	W½SE	2-14-12	"
16.	6 Dec 1828	D. Rockwell	Mary Kenaday	40	E½SE	2-14-12	.60
17.	6 Dec 1828	" "	Martial Smith	40	E½SE	2-14-12	"
18.	13 Nov 1823	C. Clarkson	. . .	79.55	NE¼	3-14-12	1.19½
19.	13 Nov 1823	" "	Kinzey Clarkson	79.55	NE¼	3-14-12	"
20.	30 Nov 1825	Micajah Cox	Thomas J. Cox	74.04	NW¼	3-14-12	1.11
21.	30 Nov 1825	" "	Richard Coultis	80	NW¼	3-14-12	1.20
22.	4 Dec 1823	" "	. . .	80	W½SW	3-14-12	"
23.	6 Mar 1826	Kinzey Clarkson	. . .	80	W½SE	3-14-12	"
24.	22 Nov 1824	C. Clarkson	. . .	80	E½SE	3-14-12	"
25.	27 Jan 1830	John L. Kirkpatrick	Richard Coultis	80	E½SW	3-14-12	"
26.	13 Nov 1823	George Camp	. . .	156.34	NW¼	4-14-12	2.34½
27.	13 Nov 1823	Micajah Cox	. . .	154.50	NE¼	4-14-12	2.31&3/4
28.	7 Jan 1826	James Gillham	. . .	80	W½SE	4-14-12	1.20
29.	13 Nov 1823	" "	. . .	80	E½SW	4-14-12	"
30.	26 Nov 1825	A. Clarkson	. . .	80	W½SW	4-14-12	"
31.	23 Jan 1824	David Brazell	Ann Brazell	80	E½SE	4-14-12	"
32.	18 Sep 1828	Alexander McNaig	Joseph Campbell	80	W½SW	5-14-12	"
	MORGAN COUNTY, 1836 page 77:		SCOTT COUNTY 1839				
1.	17 Mar 1825	William Gillham	Robert H. McDow	43	NE¼	5-14-12	.64½
2.	17 Mar 1825	" "	. . .	116.60	NE¼	5-14-12	1.75
3.	17 Nov 1823	M. McConnel	Scott Riggs	92.44	NW¼	5-14-12	1.48
4.	17 Nov 1823	" "	John Leib, Jr.	67	NW¼	5-14-12	1.00
5.	26 Mar 1825	Alexander McNary	" " "	10	E½SW	5-14-12	.15
6.	26 Mar 1825	" "	Joseph Campbell	70	E½SW	5-14-12	1.05
7.	13 Nov 1823	Daniel Leib	" "	55	W½SE	5-14-12	.84½
8.	13 Nov 1823	" "	Robert H. McDow	25	W½SE	5-14-12	.42½
9.	5 Jan 1826	John McDow	Robert N. McDow	80	E½SE	5-14-12	1.20
10.	13 Nov 1823	Daniel Leib	John Leib, Jr.	159.84	NE¼	6-14-12	2.39&3/4
11.	2 Jan 1826	William Miller	. . .	80	E½SE	6-14-12	1.20
12.	3 Jan 1829	Silas Riggs	. . .	80	E½NW	6-14-12	"
13.	12 Jan 1829	Scott Riggs	. . .	72.69	W½NW	6-14-12	1.09
14.	25 Mar 1829	Joseph Harris	Peter Gross	80	W½SE	6-14-12	1.20
15.	6 Jun 1829	Scott Riggs	. . .	79.52	E½SW	6-14-12	1.19½
16.	17 Jul 1829	Samuel Vanslyke	. . .	79.52	W½SW	6-14-12	"
17.	13 Nov 1823	James New	. . .	80	E½NE	7-14-12	1.20
18.	6 Apr 1829	Abraham Sells	William Gillham	80	W½NE	7-14-12	"
19.	7 Sep 1829	John Baker	. . .	80	E½NW	7-14-12	"
20.	15 Jan 1830	Edward Clanton	Frederick Bean	82.03	W½NW	7-14-12	1.23
21.	4 Mar 1831	" "	. . .	83.48	W½SW	7-14-12	1.25½
22.	1 Apr 1831	Joseph Campbell	. . .	80	E½SE	7-14-12	1.20
23.	13 Nov 1823	Daniel Leib	William Miller	68	W½NE	8-14-12	1.02
24.	13 Nov 1823	" "	Richard Sappington	12	W½NE	8-14-12	
25.	8 Sep 1826	Jesse Cox	Robert H. McDow	80	E½NE	8-14-12	1.20
26.	30 Apr 1829	Adam Allinson	Richard Sappington	80	E½NW	8-14-12	"
27.	17 Feb 1830	" "	" "	80	W½NW	8-14-12	"
28.	8 Jun 1830	Peter Hoots	Isaac Hatman	80	W½SW	8-14-12	"

Line #	Date of Land Entry	Patentee from U.S. Govt.	Present Owner in 1836	No. Acres	Section	TN	RW	Co. Tax
	MORGAN COUNTY, 1836 page 77 continued:		SCOTT COUNTY 1839					
29.	13 Nov 1823	James Gillham	. . .	80	W½NE	9	14-12	1.20
30.	26 Nov 1825	Aquilla Clarkson	. . .	80	W½NW	9	14-12	"
31.	30 Nov 1829	Thos. J,John A. & Wm G. Cox		80	E½SE	9	14-12	1.20
32.	18 Jan 1830	Samuel J. Kinkead	. . .	80	W½SE	9	14-12	"
	MORGAN COUNTY, 1836 page 78:		SCOTT COUNTY 1839					
1.	4 Mar 1830	James Gillham	. . .	80	E½NW	9	14-12	1.20
2.	28 Aug 1830	William A. Ramsey	. . .	80	E½NE	9	14-12	"
3.	13 Jul 1825	Joseph S. Reynolds	William King	80	W½NE	10	14-12	"
4.	18 Feb 1826	Robert Hawk	. . .	80	W½SW	10	14-12	"
5.	13 Nov 1823	" "	. . .	80	E½SW	10	14-12	"
6.	9 Jan 1827	Alexander Beall	Ebenezer Rice	80	E½NE	10	14-12	"
7.	22 Nov 1823	" "	" "	80	E½SE	10	14-12	"
8.	25 Sep 1827	Heirs of T. Kirkpatrick	R. Coultis	80	E½NW	10	14-12	"
9.	28 Jan 1830	James B. Riggs	. . .	80	W½NW	10	14-12	"
10.	22 Nov 1823	William Ellidge	William King	80	W½SE	10	14-12	"
11.	13 Nov 1823	William Lee	William King	40	W½SE	11	14-12	.60
12.	13 Nov 1823	" "	John Haxby	40	W½SE	11	14-12	"
13.	13 Nov 1823	" "	" "	40	W½NE	11	14-12	"
14.	13 Nov 1823	" "	William King	40	W½NE	11	14-12	"
15.	13 Nov 1823	Samuel J. Kinkade	. . .	139	SW	11	14-12	2.08½
16.	13 Nov 1823	" " "	John Haxby	21	SW	11	14-12	.31½
17.	11 Nov 1828	" " "	. . .	80	W½NW	11	14-12	1.20
18.	13 Aug 1825	Thomas Murphy	Amos Reeder	37	E½SE	11	14-12	.55½
19.	13 Aug 1825	" "	William King	43	E½SE	11	14-12	.69½
20.	14 Mar 1828	Joseph J. Reynolds	William King	80	E½NE	11	14-12	1.20
21.	7 Oct 1830	John Haxby	. . .	80	E½NW	11	14-12	"
22.	15 Aug 1825	Thomas Murphy	. . .	80	W½NW	12	14-12	"
23.	27 Sep 1825	Amos Reeder	Thomas Murphy	80	W½SW	12	14-12	"
24.	29 Oct 1825	William Brisbin	Holston Todd	66	W½SE	12	14-12	.99
25.	29 Oct 1825	" "	William Bryan	14	W½SE	12	14-12	.21
26.	13 Nov 1823	Samuel Lee Jr.	William Bryan	80	E½SE	12	14-12	1.20
27.	13 Nov 1823	" " "	William Bryan	70	NE	12	14-12	1.05
28.	13 Nov 1823	" " "	William King	90	NE	12	14-12	1.35
29.	21 Jan 1826	Thomas Allen	. . .	40	E½SW	12	14-12	.60
30.	21 Jan 1826	" "	Thomas Mackley	40	E½SW	12	14-12	"
31	1 Sep 1828	Thomas P. Clark	" "	80	E½NW	12	14-12	1.20
32.	6 Nov 1828	Caleb Jones	James L. Horrell	80	E½SE	13	14-12	"
	MORGAN COUNTY, 1836 page 79:		SCOTT COUNTY 1839					
1.	13 Nov 1823	Thomas Allen	. . .	80	W½NE	13	14-12	1.20
2.	13 Nov 1823	" "	. . .	80	E½NW	13	14-12	"
3.	24 Nov 1823	Amos Reeder	Thomas Allen	24	W½NW	13	14-12	.36
4.	24 Nov 1823	" "	. . .	56	W½NW	13	14-12	.86
5.	7 Jan 1826	" "	. . .	80	W½SW	13	14-12	1.20
6.	20 Dec 1827	Stephen Murphy	. . .	80	E½NE	13	14-12	"
7.	24 Nov 1823	Amos Reeder	. . .	80	E½NE	14	14-12	"
8.	18 Mar 1825	Samuel J. Kinkade	. . .	80	W½NW	14	14-12	"
9.	10 Aug 1825	William Ellidge	William Lacy	80	W½NE	14	14-12	"
10.	29 Mar 1825	Richard Griffin	" "	80	E½NW	14	14-12	"

Line #	Date of Land Entry	Patentee from U.S. Govt.	Present Owner in 1836	No. Acres	Section TN RW	Co. Tax
	MORGAN COUNTY, 1836 page 79 continued:		SCOTT COUNTY 1839			
11.	15 Jul 1825	William Ellidge	Alexander Beall	80	W½SW 14-14-12	1.20
12.	11 Sep 1830	Amos Reeder	. . .	80	E½SW 14-14-12	"
13.	13 Nov 1823	Alexander Wells	Ebenezer Rice	40	E½NE 15-14-12	.60
14.	13 Nov 1823	" "	. . .	40	E½NE 15-14-12	"
15.	13 Nov 1823	" "	. . .	160	SW 15-14-12	2.40
16.	26 May 1827	" "	. . .	80	W½SE 15-14-12	1.20
17.	18 Feb 1824	" "	. . .	30	W½NW 15-14-12	.45
18.	18 Feb 1824	" "	Lorenzo Edwards	50	W½NW 15-14-12	.75
19.	1 Nov 1824	Lorenzo Edwards	. . .	50	E½NW 15-14-12	"
20.	1 Nov 1824	" "	Alexander Wells	30	E½NW 15-14-12	.45
21.	27 Jan 1825	Robert Cownover	Samuel Allen	40	W½NE 15-14-12	.60
22.	27 Jan 1825	" "	William King	40	W½NE 15-14-12	"
23.	13 Nov 1823	Samuel Allen	. . .	80	E½SE 15-14-12	1.20
24.	21 Oct 1829	William Gillham	. . .	41.30	W½SW 18-14-12	.62
25.	21 Oct 1829	" "	Alexander Wells	41.30	W½SW 18-14-12	"
26.	27 Mar 1830	William Ross	. . .	82.60	E½SW 18-14-12	1.24
27.	7 Mar 1829	Weston Scruggs	James Hamilton	165.88	SW¼ 19-14-12	2.48&3/4
28.	9 Oct 1829	Osburn Simmons	. . .	20.68	W½NW 19-14-12	.31
29.	9 Oct 1829	" "	Hiram Simmons	65	W½NW 19-14-12	.97½
30.	15 Oct 1829	Daniel Boyer	. . .	160	SE 19-14-12	2.40
31.	26 Oct 1829	Isaac Conkwright	Edward Elliott	80	E½NE 19-14-12	1.20
32.	25 Mar 1830	John Fry	. . .	80	W½NE 19-14-12	"
	MORGAN COUNTY, 1836 page 80:		SCOTT COUNTY 1839			
1.	3 Nov 1828	Nathan Swigget	Samuel Humphrey	80	W½NW 20-14-12	1.20
2.	17 Mar 1829	Amos Hodges	Alexander McClure	80	E½SW 20-14-12	"
3.	9 Nov 1829	Benjamin Scott	" "	80	W½SE 20-14-12	"
4.	12 Oct 1829	John Baird	. . .	80	E½NW 20-14-12	"
5.	12 Nov 1829	Thomas Beall	Richard Evans	80	NE 20-14-12	"
6.	12 Nov 1829	" "	. . .	80	NE 20-14-12	"
7.	13 Nov 1829	Benjamin Ragland	. . .	80	W½SW 20-14-12	"
8.	8 Dec 1829	Henry H. Haney	. . .	80	E½SE 20-14-12	"
9.	10 Oct 1829	Dudley Schall	. . .	80	W½SW 21-14-12	"
10.	10 Oct 1829	George W. Clark	. . .	160	NW 21-14-12	2.40
11.	20 Oct 1830	William Marshall	. . .	160	NE 21-14-12	"
12.	25 May 1829	Samuel Allen	. . .	80	E½NE 22-14-12	1.20
13.	11 Mar 1829	James L. Howell	. . .	80	E½NE 24-14-12	"
14.	4 Nov 1830	James Hart	. . .	80	E½NE 26-14-12	"
15.	23 Sep 1830	William Gillham	. . .	80	E½SW 27-14-12	"
16.	21 Feb 1826	Benjamin Drummon	Elihu Wolcott	80	W½NE 28-14-12	"
17.	22 Dec 1825	John Allen	. . .	80	E½NW 28-14-12	"
18.	4 Nov 1828	Hugh Michael	. . .	80	E½SW 28-14-12	"
19.	31 Dec 1828	Frederick Neat	. . .	80	W½NW 28-14-12	"
20.	12 Oct 1829	Hugh Michael	. . .	80	W½SW 28-14-12	"
21.	22 Dec 1825	Samuel Allen	Ira Rowen	35	E½SE 29-14-12	.52½
22.	22 Dec 1825	" "	David Watt	30	E½SE 29-14-12	.45
23.	22 Dec 1825	" "	J. W. Finley	10	E½SE 29-14-12	.15
24.	22 Dec 1825	" "	Joseph McGlasson	5	E½SE 29-14-12	.7½
25.	27 Jun 1828	George Cornatzee	. . .	80	W½NW 29-14-12	1.20
26.	13 Nov 1829	Benjamin Ragland	. . .	80	E½NW 29-14-12	"

Line #	Date of Land Entry	Patentee from U.S. Govt.	Present Owner in 1836	No. Acres	Section TN RW	Co. Tax
	MORGAN COUNTY, 1836 page 80 continued:		SCOTT COUNTY 1839			
27.	22 Oct 1829	William Smith	. . .	15	W½NE 29-14-12	.22½
28.	22 Oct 1829	" "	Town of Winchester	65	W½NE 29-14-12	-
29.	6 Nov 1829	Job Claywell	" " "	65	E½NE 29-14-12	-
30.	6 Nov 1829	" "	William Smith	15	E½NE 29-14-12	.22½
31.	7 Nov 1825	David Casebier	Town of Winchester	80	W½SE 29-14-12	-
32.	23 Aug 1828	" "	" " "	80	E½SW 29-14-12	-
	MORGAN COUNTY, 1836 page 81:		SCOTT COUNTY 1839			
1.	7 Jan 1829	David Casebier	Zolmon Carter	70	W½SW 29-14-12	1.05
2.	7 Jan 1829	" "	Thomas Cowhick	10	W½SW 29-14-12	.15
3.	17 Oct 1828	Isaac R. Crosby	Rebecca Hodge	80	W½SE 30-14-12	1.20
4.	15 Oct 1829	Daniel Boyer	. . .	80	W½NE 30-14-12	"
5.	17 Oct 1829	Robert Richards	. . .	80	E½SE 30-14-12	"
6.	2 Dec 1829	James Murphy	. . .	83	W½SW 30-14-12	1.24½
7.	13 Jan 1830	Benjamin J. Allen	. . .	82.10	W½NW 30-14-12	1.23
8.	27 Feb 1830	William Lee	. . .	83	E½SW 30-14-12	1.24½
9.	25 Mar 1830	Thomas Edmunson	. . .	80	E½NE 30-14-12	1.20
10.	25 Mar 1830	" "	. . .	80	E½NW 30-14-12	"
11.	7 Aug 1828	Edward Ellidge	Thomas Cowhick	83	W½SW 31-14-12	1.24½
12.	22 Sep 1828	Osburn Simmons	William Hanback	80	W½NE 31-14-12	1.20
13.	23 Jan 1829	Isaac Johnson	. . .	80	E½SE 31-14-12	"
14.	14 Apr 1829	Osburn Simmons	William Hanback	83	E½NW 31-14-12	1.24½
15.	12 Oct 1829	Thomas Edmunson	. . .	80	W½NW 31-14-12	1.20
16.	20 Nov 1829	John P. Williford	James P. Young	83	E½SW 31-14-12	1.24½
17.	24 Nov 1829	Isaac Johnson	. . .	80	W½SE 31-14-12	1.20
18.	25 Nov 1829	_____ Carrington's	. . .	80	E½NE 31-14-12	"
19.	25 Nov 1829	" "	. . .	80	W½NW 32-14-12	"
20.	25 Nov 1829	Henry Haney	Samuel Stanfield	40	W½SW 32-14-12	.60
21.	25 Nov 1829	" "	. . .	40	W½SW 32-14-12	"
22.	22 Dec 1829	William Stanfield	Jacob Wright	40	E½SE 32-14-12	"
23.	22 Dec 1829	" "	William Purkins	40	E½SE 32-14-12	"
24.	30 Jun 1826	Samuel Humphrey	Thomas Cowhick	80	E½NW 32-14-12	1.20
25.	21 Jun 1824	Samuel Stanfield	. . .	80	E½SW 32-14-12	"
26.	15 Mar 1830	Samuel Brown	Thomas L. Brown	80	W½SE 34-14-12	"
27.	20 Aug 1831	Robert Pursley	. . .	80	E½SW 36-14-12	"
28.	8 Dec 1831	Benjamin Allen	. . .	80	W½NW 36-14-12	"
* 29.	8 May 1830	John Fox	Peter Akers	122.70	N3NE 1-15-12	1.44
30.	23 Jul 1830	Daniel Troy	Moses Pasley	80	N2NW 1-15-12	1.20
	MORGAN COUNTY, 1836 Page 82:					
1.	22 Mar 1831	John L. Kirkpatrick	. . .	80	N1NW 1-15-12	1.20
2.	30 May 1831	" " "	. . .	129.15	N3NW 2-15-12	1.94
3.	22 Mar 1831	Polly Kirkpatrick	. . .	80	W½SW 2-15-12	1.20
4.	22 Mar 1831	John Fox	. . .	127.52	N3NE 2-15-12	2.02
5.	5 May 1831	Verin DAniels	. . .	80	E½SW 2-15-12	1.20
6.	31 Aug 1831	Wollery Coonrod	John H. Barton	80	N1NE 2-15-12	"
7.	0 Oct 1828	Samuel Whitley	James E. Waldo	40	N1NW 3-15-12	.60
8.	30 Oct 1828	" "	Austin Brickenbrough	40	N1NW 3-15-12	"
9.	30 Oct 1828	" "	" "	30	W½SW 3-15-12	.45
10.	30 Oct 1828	" "	Elfonze Worrell	50	W½SW 3-15-12	.75

*Land in Township 15 North Range 12 West 3PM has always been in Morgan Co.

Line #	Date of Land Entry	Patentee from U.S. Govt.	Present Owner in 1836	No. Acres	Section	TN RW	Co. Tax
	MORGAN COUNTY, 1836 page 82 continued:						
11.	12 Dec 1828	William Brisbin	Elijah Tippet	40	W½SE	3-15-12	.60
12.	12 Dec 1828	" "	William Laighmain	40	W½SE	3-15-12	"
13.	18 Feb 1830	Samuel Whitley	James E. Waldo	40	W2NW	3-15-12	"
14.	18 Feb 1830	" "	Austin Brockenbrough	40	N2NW	3-15-12	"
15.	2 Jun 1830	William Laighman	. . .	80	E½SW	3-15-12	1.20
16.	28 Aug 1830	John Lewis	. . .	80	E½SE	3-15-12	"
17.	2 Mar 1831	John L. Kirkpatrick	. . .	80	N1NE	3-15-12	"
18.	5 May 1831	Verin Daniels	. . .	80	N2NE	3-15-12	"
19.	13 Nov 1823	Daniel Troy	. . .	80	N1NE	4-15-12	"
20.	13 Nov 1823	" "	. . .	80	N2NE	4-15-12	"
21.	6 Oct 1826	Nathan Bradbury	Daniel Troy	15	N2NW	4-15-12	.22½
22.	6 Oct 1826	" "	John Taylor Sr.	65	N2NW	4-15-12	.97½
23.	27 Oct 1829	" "	" " "	65	N1NW	4-15-12	"
24.	27 Oct 1829	" "	Daniel Troy	15	N1NW	4-15-12	.22½
25.	9 Nov 1829	Benjamin G. McPherson . .		135.52	N3NE	4-15-12	2.03¼
26.	20 Dec 1829	Baxter Broadwell	Aaron Wilson	80	W½SW	4-15-12	1.20
27.	22 May 1830	" "	" "	80	E½SW	4-15-12	"
28.	17 Aug 1829	Benjamin G. McPherson . .		134.80	N3NW	4-15-12	2.02¼
29.	23 May 1831	Baxter Broadwell	. . .	80	W½SE	4-15-12	1.20
30.	28 Jun 1831	Daniel Troy	. . .	80	E½SE	4-15-12	"
31.	24 Nov 1828	Josiah Smart	. . .	80	E½SE	5-15-12	"
32.	2 Jun 1830	William Laighman	James Fike	80	E½NE	7-15-12	"
	MORGAN COUNTY, 1836 page 83:						
1.	30 Dec 1829	James Simmons	. . .	80	W½NW	8-15-12	1.20
2.	7 Apr 1829	Baxter Broadwell	Aaron Wilson	80	E½NW	8-15-12	"
3.	9 Nov 1830	John Taylor Jr.	. . .	80	E½SE	8-15-12	"
4.	9 Nov 1830	" " "	. . .	80	W½SW	9-15-12	"
5.	18 Apr 1829	Baxter Broadwell	William Smart	72	W½NE	9-15-12	1.08
6.	18 Apr 1829	" "	Aaron Wilson	8	W½NE	9-15-12	.12
7.	14 Nov 1823	" "	" "	160	NW	9-15-12	2.40
8.	23 Jun 1829	Elfouze Merrill	. . .	80	W½SE	9-15-12	1.20
9.	28 May 1831	John Hoskins	. . .	80	E½NE	9-15-12	"
10.	14 Nov 1823	Charles Troy	Lemuel Bradbury	80	E½NE	10-15-12	"
11.	14 Nov 1823	" "	" "	80	E½SE	10-15-12	"
12.	14 Nov 1823	" "	John Ellison	80	W½SE	10-15-12	"
13.	14 Nov 1823	Thomas Smart	. . .	80	W½SW	11-15-12	"
14.	22 Dec 1825	Charles Troy	Lemuel Bradbury	40	W½NW	11-15-12	.60
15.	22 Dec 1825	" "	Gideon Standard	40	W½NW	11-15-12	"
16.	22 Dec 1824	Thomas Smart	. . .	80	E½NW	11-15-12	1.20
17.	20 Nov 1823	Bennet Smart	Joseph Bogarth	80	W½NE	11-15-12	"
18.	13 Jul 1830	James Bogarth	. . .	80	E½NE	11-15-12	"
19.	25 Jun 1830	William Willard	. . .	80	E½SE	11-15-12	"
20.	16 Nov 1830	John Wyatt	. . .	80	E½SW	11-15-12	"
21.	25 Jun 1830	William Willard	. . .	80	W½NW	12-15-12	"
22.	20 Nov 1830	John Murphy	. . .	80	E½NE	12-15-12	"
** 23.	14 Jul 1829	Samuel Brown	George Chrisman Jr.	80	W½SW	13-15-12	"
24.	30 May 1831	John C. Foster	. . .	80	E½SE	13-15-12	"
25.	14 Nov 1823	Thomas Smart	. . .	80	W½NW	14-15-12	"

**Land in south half of Township 15 North Range 12 West 3PM in Scott 1839.

Line #	Date of Land Entry	Patentee from U.S. Govt.	Present Owner in 1836	No. Acres	Section TN RW	Co. Tax
	MORGAN COUNTY, 1836 page 83 continued:		SCOTT COUNTY 1839			
26.	12 Jul 1830	John Willard	. . .	80	W½NE 14-15-12	1.20
27.	8 Oct 1830	William Pitman	. . .	80	E½NW 14-15-12	"
28.	10 Mar 1831	Lewis W. Jones	. . .	80	E½NE 14-15-12	"
29.	16 Jan 1824	Daniel Troy	. . .	80	E½SE 17-15-12	"
30.	18 Nov 1828	" "	. . .	80	W½SE 17-15-12	"
31.	26 Dec 1827	James Ethel	. . .	55	W½SW 17-15-12	.72½
32.	26 Dec 1827	James Ethel	Samuel Funk	25	W½SW 17-15-12	.42½
	MORGAN COUNTY, 1836 page 84:		SCOTT COUNTY 1839			
1.	18 Nov 1829	John Taylor	. . .	80	E½SW 17-15-12	1.20
2.	30 Dec 1829	James Simmons	James Ethel	80	E½NW 17-15-12	"
3.	11 Apr 1831	John Thornton	. . .	80	W½NE 17-15-12	"
4.	18 Dec 1834	Adam Allinson	Joseph Coddington	80	E½SE 19-15-12	"
5.	16 Aug 1831	Caleb Jones	. . .	69.92	W½SW 19-15-12	1.05
6.	10 Aug 1831	William Bentley	. . .	160	SW 20-15-12	2.40
7.	14 Nov 1823	William Sharoon	. . .	80	E½SE 21-15-12	1.20
8.	23 Jul 1831	Richard Hatcher	. . .	80	E½NW 22-15-12	"
9.	24 Nov 1825	Samuel Black	Elliott Stephenson	80	E½SE 23-15-12	"
10.	18 Dec 1824	Adam Allinson	. . .	80	W½SE 23-15-12	"
11.	13 Dec 1828	William Brisbin	John Thompson	80	E½NE 23-15-12	"
12.	10 Dec 1828	George Chrisman	George Chrisman Sr	50	W½NE 24-15-12	.75
13.	10 Dec 1828	" "	John Chrisman	30	W½NE 24-15-12	.45
14.	14 Jul 1829	Samuel Brown	George Chrisman Jr	80	W½NW 24-15-12	1.20
15.	28 Dec 1829	Charles Chrisman	. . .	80	E½NW 24-15-12	"
16.	14 Nov 1823	Adam Allinson	William Greer	120	SE 25-15-12	1.80
17.	14 Nov 1823	" "	Samuel L. Crane	40	SE 25-15-12	.60
18.	4 Feb 1828	Michael Chrisman	William Greer	40	E½NE 25-15-12	"
19.	4 Feb 1828	" "	. . .	40	E½NE 25-15-12	"
20.	30 Oct 1828	Elias Williams	Josiah Williams	70	E½SW 25-15-12	1.05
21.	30 Oct 1828	" "	Thomas P. Clark	10	E½SW 25-15-12	.15
22.	15 Jan 1825	" "	. . .	80	W½NE 25-15-12	1.20
23.	27 Nov 1823	" "	Joseph Rhodes	38.50	E½NW 25-15-12	.58¼
24.	27 Nov 1823	" "	-	41.50	E½NW 25-15-12	.63¼
25.	5 Dec 1828	Amos A. Brown	Michael Chrisman	80	W½SW 25-15-12	1.20
26.	30 May 1831	George Chrisman	. . .	80	W½NW 25-15-12	"
27.	14 Nov 1823	Stephen Pierce	. . .	160	NE 26-15-12	2.40
28.	24 Nov 1825	Samuel Clark	Elliott Stephenson	80	W½SW 26-15-12	1.20
29.	15 Nov 1827	John J. Hobson	. . .	80	E½SW 26-15-12	"
30.	4 Feb 1828	Stephen Pierce	. . .	60	W½SE 26-15-12	.90
31.	4 Feb 1828	" "	John Thompson	20	W½SE 26-15-12	.30
32.	5 Jul 1828	Mary M. Clark	John Thompson	80	E½SE 26-15-12	1.20
	MORGAN COUNTY, 1836 page 85:		SCOTT COUNTY 1839			
1.	28 Oct 1828	Caleb Jones	John J. Hobson	80	E½NW 26-15-12	1.20
2.	3 Aug 1829	John A. Cline	. . .	80	E½NW 26-15-12	"
3.	14 Jan 1825	William Sharoon	. . .	80	W½SE 27-15-12	"
4.	24 Jan 1825	" "	. . .	80	W½SW 27-15-12	"
5.	26 Dec 1826	Thomas L. Butler	. . .	80	E½SW 27-15-12	"
6.	4 Feb 1828	William Brisbin	Elliott Stephenson	80	E½SE 27-15-12	"
7.	30 Oct 1828	William Sharoon	. . .	80	W½NW 27-15-12	"

Line #	Date of Land Entry	Patentee from U.S. Govt.	Present Owner in 1836	No. Acres	Section TN RW	Co. Tax
	MORGAN COUNTY, 1836 page 85 continued:		SCOTT COUNTY 1839			
8.	13 Jan 1830	Thomas Swales	Jacob Kline	160	W½NE 27-15-12	2.40
			Adam Kline		E½NE	
9.	2 Nov 1830	Jacob Cline	. . .	80	E½NW 27-15-12	1.20
10.	14 Nov 1823	James McNary	Alexander Beall	80	E½SE 28-15-12	"
11.	3 Oct 1825	Thomas C. Waller	William Robinson	80	W½SW 28-15-12	"
12.	28 Feb 1824	Samuel Whitley	Darius Phelps	80	W½SE 28-15-12	"
13.	27 Nov 1828	John Robinson	" "	80	E½NE 28-15-12	"
14.	18 Nov 1828	John Lewis	John Peters	80	E½NW 28-15-12	"
15.	18 Nov 1828	" "	John Laurie	80	W½NW 28-15-12	"
16.	4 Jul 1831	Caleb Jones	. . .	80	W½NE 28-15-12	"
17.	14 Oct 1826	Mathias Williams	. . .	46	W½NE 29-15-12	.69
18.	14 Oct 1826	" "	Elias Williams	34	W½NE 29-15-12	.51
19.	14 Nov 1823	James H. Whiteside	David McIlhany	80	E½SE 29-15-12	1.20
20.	13 Nov 1829	Mathias Williams	. . .	80	E½NW 29-15-12	"
21.	13 Nov 1829	Eli Williams	. . .	80	E½NE 29-15-12	"
22.	23 Mar 1831	Elkanah Hutchens	. . .	80	E½SW 29-15-12	"
23.	23 Mar 1831	Samuel Leferie Leforce	. .	80	W½SW 29-15-12	"
24.	30 Aug 1831	Caleb Jones	. . .	80	W½SE 29-15-12	"
25.	14 Nov 1823	Hamilton & Mills	William Egbert	80	W½NE 30-15-12	"
26.	14 Dec 1823	E. Arnold & Heirs	Randol Arnold	20	NW¼ 30-15-12	.30
27.	14 Dec 1823	" " " "	Theron Brownson	66	NW¼ 30-15-12	.99
28.	14 Dec 1823	" " " "	Isaac Gratton	19.50	NW¼ 30-15-12	.29½
29.	14 Dec 1823	" " " "	_____ Heirs	35.36	NW¼ 30-15-12	.52
30.	14 Jan 1829	Jiddyer Webster	. . .	80	W½SE 30-15-12	1.20
31.	7 Jan 1830	Isaac Greatton	. . .	70.30	E½SW 30-15-12	1.05½
32.	9 Feb 1830	John Scott	. . .	70.30	W½SW 30-15-12	"
	MORGAN COUNTY, 1836 page 86:		SCOTT COUNTY 1839			
1.	16 Feb 1830	Jeddyer Webster	. . .	80	E½SE 30-15-12	1.20
2.	10 Apr 1827	Scott Riggs Leforce	. . .	80	E½SE 31-15-12	"
3.	7 Dec 1829	Samuel Lefise	John A. Riggs	80	W½SE 31-15-12	"
4.	7 Dec 1829	Daniel Denison	. . .	71.60	W½SW 31-15-12	1.07½
5.	22 Jan 1830	Samuel Funk	. . .	71.72	W½NW 31-15-12	1.07
6.	12 Jul 1830	John Wood	. . .	80	W½NE 31-15-12	1.20
7.	25 May 1831	Samuel Funk	. . .	71.72	E½NW 31-15-12	1.07
8.	18 Mar 1825	William Gillham	. . .	80	W½NE 32-15-12	1.20
9.	14 Nov 1823	~~Doris~~ Stockton Davis	Cornelius Brown	20	E½NE 32-15-12	.30
10.	14 Nov 1823	" "	Edward Campbell	60	E½NE 32-15-12	.90
11.	14 Nov 1823	J. M. Fairfield	John Leib Jr.	80	W½SW 32-15-12	1.20
12.	14 Nov 1823	E. Clarkson	Scott Riggs	80	E½SW 32-15-12	"
13.	14 Nov 1823	J. M. Fairfield	Cornelius Brown	80	E½SE 32-15-12	"
14.	18 Mar 1825	William Gillham	. . .	80	W½SE 32-15-12	"
15.	20 May 1824	E & C Brown	Elam Brown	80	E½NE 33-15-12	"
16.	14 Nov 1823	" " " "	" "	40	W½NE 33-15-12	.60
17.	14 Nov 1823	" " " "	Chancey Brown	40	W½NE 33-15-12	"
18.	27 Nov 1823	" " " "	" "	80	E½NW 33-15-12	1.20
19.	14 Nov 1823	~~Doris~~ Davis Stockton	Edward Campbell	80	W½NW 33-15-12	"
20.	14 Nov 1823	George Camp	. . .	80	W½SW 33-15-12	"
21.	7 Dec 1825	James B. Riggs	George Camp	59	E½SW 33-15-12	.79½
22.	7 Dec 1825	" " "	. . .	21	E½SW 33-15-12	.31

Line #	Date of Land Entry	Patentee from U.S. Govt.	Present Owner in 1836	No. Acres	Section TN RW	Co. Tax
	MORGAN COUNTY, 1836 page 86 continued:		SCOTT COUNTY 1839			
23.	15 Mar 1826	George Camp	James B. Riggs	80	W½SE 33-15-12	1.20
24.	13 Sep 1827	Evin Thomas	Scott Riggs	80	E½SE 33-15-12	"
25.	12 Apr 1827	Ira A. Hooker	. . .	80	E½NE 34-15-12	"
26.	14 Nov 1823	George Camp	West Peak	80	W½NE 34-15-12	"
27.	26 Dec 1826	Thomas T. Butler	. . .	160	NW 34-15-12	2.40
28.	23 Jul 1828	William M. Ramsey	John Black	80	W½SW 34-15-12	1.20
29.	14 Aug 1828	William Gillham	John B. Campbell	80	E½SW 34-15-12	"
30.	28 Aug 1829	Thomas Spencer	Ira A. Hooker	80	E½SE 34-15-12	"
31.	13 Jan 1830	Thomas Swales	Peter Longworth	80	W½SE 34-15-12	"
32.	26 Aug 1828	Welcome Scott	Thomas P. Clark	80	W½SE 34-15-12	"
	MORGAN COUNTY, 1836 page 87:		SCOTT COUNTY 1839			
1.	6 Nov 1828	Caleb Jones	. . .	80	W½NW 35-15-12	1.20
2.	12 Dec 1828	Absolom Delaplain	John Thompson	80	E½NE 35-15-12	"
3.	16 Dec 1828	James Mason	Polly Kenaday	80	E½NW 35-15-12	"
4.	29 Aug 1829	Caleb Jones	. . .	80	W½SW 35-15-12	"
5.	18 Nov 1829	John Kanaday	Martial Smith	80	W½NE 35-15-12	"
6.	5 Jan 1830	Thomas Swales	. . .	80	W½SE 35-15-12	"
7.	13 Oct 1830	Thomas P. Clark	. . .	80	E½SW 35-15-12	"
8.	30 Nov 1825	Caleb Jones	Thomas P. Clark	80	W½SW 36-15-12	"
9.	21 Jan 1826	Thomas P. Clark	. . .	80	E½SW 36-15-12	"
10.	21 Jan 1828	Charles W. Herrell	. . .	80	E½SE 36-15-12	"
11.	3 Jan 1829	John Turner	. . .	40	W½SE 36-15-12	.60
12.	3 Jan 1829	" "	William Turner	40	W½SE 36-15-12	"
13.	2 Jun 1829	Elisha Kellogg	William Greer	80	E½NE 36-15-12	1.20
14.	6 Jun 1829	William Brisbin	. . .	80	W½NW 36-15-12	"
15.	13 Jan 1830	Thomas Swales	. . .	80	E½NW 36-15-12	"
16.	25 Jul 1831	William Greer	Thomas P. Clark	80	W½NE 36-15-12	"
* 17.	3 Apr 1828	Reuben Moore	Jane Waller	80	E½SW 2-16-12	"
18.	3 Apr 1828	Abraham R. Bailey	Leo Morris	160	SE 2-16-12	2.40
19.	18 Jul 1828	Andrew J. Moore	James Webster	83.72	N½NW 2-16-12	1.25½
20.	5 Apr 1828	Samuel Moore	George Newman	40	W½SW 2-16-12	.60
21.	5 Apr 1828	" "	Peter Stewart	40	W½SW 2-16-12	"
22.	7 Apr 1829	Abraham R. Bailey	Leo Morris	163.78	NE 2-16-12	2.44&3/4
23.	16 Jul 1831	William Carrick	. . .	80	S½NW 2-16-12	1.20
24.	14 Jul 1828	Samuel Moore	George Newman	40	S½NW 3-16-12	.60
25.	14 Jul 1828	" "	Charles Masterson	40	S½NW 3-16-12	"
26.	29 Apr 1829	" "	George Newman	80	E½SE 3-16-12	1.20
27.	16 Apr 1829	Thomas C. Waller	Jane Waller	85.52	N½NE 3-16-12	1.28¼
28.	25 Apr 1831	Moore & Whitley	. . .	82.48	N½NW 3-16-12	1.23&3/4
29.	5 Aug 1830	Coffin & Weeks	. . .	80	W½SE 4-16-12	1.20
30.	16 Mar 1831	Moore & Johnson	. . .	80	S½NE 4-16-12	"
	MORGAN COUNTY, 1836 page 88:					
1.	7 Mar 1825	John Carter	. . .	80	E½SW 8-16-12	1.20
2.	26 Apr 1831	George Newman	. . .	80	E½NE 8-16-12	"
3.	26 Apr 1831	" "	. . .	80	W½SE 8-16-12	"
4.	20 Apr 1831	John Carter	. . .	80	W½SW 8-16-12	"
5.	29 Apr 1831	Jeremiah Masterson	. . .	80	W½NE 8-16-12	"
6.	5 Aug 1830	Coffin & Weeks	. . .	80	E½NE 10-16-12	"

*Land in Township 16 North Range 12 West has always been in Morgan Co.

Line #	Date of Land Entry	Patentee from U.S. Govt.	Present Owner in 1836	No. Acres	Section TN RW	Co. Tax
	MORGAN COUNTY, 1836 page 88 continued:					
7.	20 Aug 1829	Thomas Spencer	James Webster	80	W½NW 11-16-12	1.20
8.	28 Dec 1829	Isaac Griffith	Henry Long Sr.	40	E½NW 11-16-12	.60
9.	28 Dec 1829	" "	John Long	40	E½NW 11-16-12	"
10.	1 Jun 1831	William G. Abrams	. . .	80	E½SE 11-16-12	1.20
11.	23 Apr 1828	Zackariah Cogburn	Henry Long Sr.	40	E½SW 12-16-12	.60
12.	23 Apr 1828	" "	John Long	40	E½SW 12-16-12	"
13.	10 Nov 1829	John Purviance	. . .	80	E½NE 12-16-12	1.20
14.	10 Nov 1829	George Long	. . .	80	W½NE 12-16-12	"
15.	7 Dec 1829	Hosea Hall	Alfred Todd	80	E½SE 12-16-12	"
16.	6 Nov 1830	James Fike	. . .	80	E½NW 12-16-12	"
17.	30 May 1831	John Moss Jr.	. . .	80	E½NW 13-16-12	"
18.	19 Aug 1831	John Purviance	. . .	80	E½SE 13-16-12	"
19.	24 May 1831	Zachariah Cogburn	. . .	80	E½NE 14-16-12	"
20.	22 Feb 1828	Thomas Carter	. . .	80	W½NE 17-16-12	"
21.	26 Apr 1831	George Newman	. . .	80	E½NE 17-16-12	"
22.	29 Apr 1831	Jeremiah Masterson	. . .	80	E½SW 17-16-12	"
23.	28 May 1831	John Carter	. . .	80	E½NW 17-16-12	"
24.	13 Jan 1830	Thomas Swales	. . .	80	E½NE 18-16-12	"
25.	16 Sep 1830	Isaiah Stiles	. . .	82.52	W½SW 18-16-12	1.23&3/4
26.	28 Mar 1831	" "	. . .	80	W½SE 18-16-12	1.20
27.	27 Jun 1831	Washington Weeks	. . .	80	E½SW 18-16-12	"
28.	27 Jun 1831	" "	-	80	E½NW 19-16-12	"
29.	12 Apr 1831	" "	. . .	80	W½SE 19-16-12	"
30.	1 Apr 1831	Job Carter	. . .	80	E½SE 19-16-12	"
31.	7 Apr 1830	Jacob Clotfetter	. . .	84.22	W½NW 19-16-12	1.26¼
32.	5 Dec 1829	Eli W. Riding	. . .	80	E½NE 32-16-12	1.20
	MORGAN COUNTY, 1836 page 89:					
1.	8 Nov 1830	Jonas Manary	. . .	80	E½NW 33-16-12	1.20
2.	20 Nov 1830	" "	. . .	80	W½NE 33-16-12	"
3.	19 Jun 1829	William York	E. T. Miller (120 acres)	160	SE 34-16-12	2.40
4.	9 Aug 1831	" "	E. T. Miller	80	E½NE 34-16-12	1.20
5.	22 Jun 1829	Nathan Bradbury	John Taylor Sr.	80	E½NW 34-16-12	"
6.	26 Jan 1830	John Crawfird	. . .	80	E½SW 34-16-12	"
7.	19 Jun 1829	Isaac Albin	William D. Shazer	80	W½NE 34-16-12	"
8.	19 Jun 1829	" "	" " "	160	SW 35-16-12	2.40
9.	15 Jun 1829	Elisha Whitley	John H. Barton	40	W½SE 36-16-12	.60
10.	15 Jun 1829	" "	Uel Williams	40	W½SE 36-16-12	"
11.	1 Jan 1830	Thomas S. Brown	Peter Akers	80	E½SW 36-16-12	1.20
12.	1 Jan 1830	" " "	John Fox	80	E½SE 36-16-12	"
+13.	9 Mar 1830	Abraham Gish	G. H. Myers	80	E½NE 26-17-12	"
14.	8 May 1830	Reuben Moore	. . .	80	W½SW 28-17-12	"
15.	11 Apr 1831	Joel Stewart	. . .	80	E½NW 28-17-12	"
16.	4 Mar 1830	Agnus M. D. New	. . .	80	E½SE 29-17-12	"
17.	19 May 1830	Asa C. New	Daniel Wagner	70	W½SE 29-17-12	1.05
18.	19 May 1830	" " "	Freeman Skinner	10	W½SE 29-17-12	.15
19.	28 Jun 1830	W. Kemble & J. Knapp	. .	80	E½NW 29-17-12	1.20
20.	28 Jun 1830	Freeman Skinner	. . .	80	W½NE 29-17-12	"

+Land in lower half of Township 17 North Range 12 West 3PM in 3-mile strip ceded to Cass County in 1845.

Line #	Date of Land Entry	Patentee from U.S. Govt.	Present Owner in 1836	No. Acres	Section TN RW	Co. Tax
	MORGAN COUNTY, 1836 page 89 continued:		CASS COUNTY 3-mile Strip 1845			
21.	21 Jun 1831	Freeman Skinner	. . .	80	E½SW 29-17-12	1.20
22.	12 May 1831	Samuel Moore	. . .	80	W½NW 33-17-12	"
23.	16 Jul 1831	William Carrick	. . .	80	E½SW 35-17-12	"
24.	10 Aug 1831	James Webster	. . .	80	W½SE 35-17-12	"
25.	20 Aug 1831	Abraham R. Bailey	. . .	80	E½SE 35-17-12	"
26.	8 May 1830	Archibald Griffith	. . .	80	E½SW 36-17-12	"
27.	16 May 1830	Nicholas Houston	. . .	80	E½NE 36-17-12	"
	MORGAN COUNTY, 1836 page 90:		CASS COUNTY 1837			
1.	10 Oct 1827	March & Beard	Beard & Arenz	126.10	E¼pt 10-18-12	1.89
2.	23 Sep 1826	" " "	" " "	60	NE¼ 15-18-12	.90
3.	23 Sep 1826	" " "	Town of Beardstown	84.5	NE¼ 15-18-12	-
4.	5 Oct 1827	" " "	" " "	50.54	NW¼ 15-18-12	-
5.	10 Oct 1827	Thomas Beard	. . .	80	W½SW 15-18-12	1.20
6.	17 Jul 1828	John Knight	Knapp & Pogue	80	E½SW 15-18-12	"
7.	20 May 1831	Samuel B. Crudson	. . .	80	E½NE 21-18-12	"
8.	11 Jun 1831	Gershom Jayne	. . .	80	W½NE 21-18-12	"
** 9.	1 Aug 1828	Jacob Huffaker, Sr.	Jesse Moulden	155.75	NE¼ 1-13-13	2.33&3/4
10.	29 Jan 1830	Jesse B. Scholl	. . .	80	E½SE 1-13-13	1.20
11.	7 Aug 1830	Daniel Ellidge	. . .	80	W½SE 1-13-13	"
12.	21 Dec 1826	Lawrence Killebrew	William Cumby	80	E½NE 11-13-13	"
13.	21 Dec 1826	" "	Lawrence Killebrew Jr	80	E½SE 11-13-13	"
14.	16 Jun 1829	" "	" " "	80	W½SE 11-13-13	"
15.	25 Jan 1830	William Smith	William Cumby	80	W½NE 11-13-13	"
16.	14 Nov 1828	Thomas Cowhick	Bird Peak	80	E½NE 12-13-13	"
17.	23 Feb 1828	" "	" "	80	W½NE 12-13-13	"
18.	1 Nov 1825	Zach. H. Beall	" "	70	SE 12-13-13	1.05
19.	1 Nov 1825	" " "	John McLaughlin	90	SE 12-13-13	1.35
20.	16 Nov 1825	" " "	Wm. McLaughlin	80	E½SW 12-13-13	1.20
21.	3 Mar 1828	Ivy Killebrew	. . .	80	E½NW 12-13-13	"
22.	25 Jan 1830	William Smith	. . .	80	W½NW 13-13-13	"
23.	9 Mar 1831	Wm. Jackson & Jno.	Summers . . .	80	W½SW 12-13-13	"
24.	14 Dec 1825	Alexander Wheeler	Elisha Nelson	80	W½NE 13-13-13	"
25.	29 Oct 1827	Elisha Nelson	. . .	80	E½NE 13-13-13	"
26.	13 Feb 1826	Thomas Forrest	. . .	160	NW 13-13-13	2.40
27.	25 Oct 1823	Joel Macham Meacham	Wm. Killebrew	80	E½SE 13-13-13	1.20
28.	20 Jul 1830	Elizabeth Killebrew	Lawrence Killebrew Jr	80	E½SW 13-13-13	"
29.	25 Jan 1830	William Smith	. . .	80	W½SW 13-13-13	"
30.	4 Dec 1830	Lawrence Killebrew	. . .	80	E½NE 14-13-13	"
	MORGAN COUNTY, 1836 page 91:		SCOTT COUNTY 1839			
1.	8 Dec 1829	Jonathan Young	. . .	160	SE 15-13-13	2.40
2.	16 Jan 1824	Jacob Nelson	. . .	160	SE 22-13-13	"
3.	20 Jun 1826	Joseph Bentley	John W. Langley	70	W½NE 22-13-13	1.05
4.	20 Jun 1826	" "	Jacob Nelson	10	W½NE 22-13-13	.15
5.	8 Feb 1826	" "	John W. Langley	35	E½NE 22-13-13	.52½
6.	8 Feb 1826	" "	Andrew McColly	40	E½NE 22-13-13	.60
7.	8 Feb 1826	" "	. . .	5	E½NE 22-13-13	.07½
8.	20 Jun 1826	" "	James Young	35	E½SW 22-13-13	.52½
9.	20 Jun 1826	" "	Jacob Nelson	35	E½SW 22-13-13	.52½
10.	20 Jun 1826	" "	. . .	10	E½SW 22-13-13	.15

**Land in Township 13 North Range 13 West 3PM in Scott County 1839

Line #	Date of Land Entry	Patentee from U.S. Govt.	Present Owner in 1836	No. Acres	Section TN RW	Co. Tax
	MORGAN COUNTY, 1836 page 91 continued:		SCOTT COUNTY 1839			
11.	28 Jun 1830	Edward Wade	. . .	80	W½SW 22-13-13	1.20
12.	14 Feb 1827	A. T. Hite	Andrew McColly	35	W½NW 23-13-13	.52½
13.	14 Feb 1827	" " "	Jacob Nelson	45	W½NW 23-13-13	.62½
14.	9 Aug 1827	Zachariah Allen	Jacob Nelson	80	E½NW 23-13-13	1.20
15.	20 Jan 1824	Jacob Nelson	. . .	80	W½SW 23-13-13	"
16.	19 Sep 1826	" "	. . .	80	E½SW 23-13-13	"
17.	16 Dec 1829	" "	. . .	80	W½NE 23-13-13	"
18.	16 Dec 1829	" "	. . .	80	E½NE 24-.3-13	"
19.	29 Mar 1829	John Moore	. . .	80	W½SW 24-13-13	"
20.	19 Sep 1826	Lorenzo Nelson	. . .	80	W½NW 25-13-13	"
21.	25 Feb 1828	Alvin Coe	Joseph W. Holmes	80	W½SW 25-13-13	"
22.	3 Feb 1827	Warren Coe	Christopher Dougherty	80	E½NW 25-13-13	"
23.	3 Feb 1830	Alvin Coe	" "	40	W½NE 25-13-13	.60
24.	3 Feb 1830	" "	Seneca McEvers	40	W½NE 25-13-13	"
25.	20 Aug 1825	Jacob Nelson	. . .	80	E½NW 26-13-13	1.20
26.	19 Sep 1826	Elisha Nelson	. . .	80	W½NE 26-13-13	"
27.	3 Jun 1823	Titus Cornwall	John Moore	80	W½NW 26-13-13	"
28.	3 Jun 1823	Elijah Ray	Elisha Nelson	80	W½SW 26-13-13	"
29.	3 Jun 1823	" "	" "	80	E½SE 27-13-13	"
30.	3 Jun 1823	Titus Cornwall	John Moore	80	E½NE 27-13-13	"
31.	13 Aug 1830	James Mason	. . .	29.68	NW¼ 29-13-13	.44½
32.	28 Apr 1830	John Moore	. . .	80	E½NE 34-13-13	1.20
	MORGAN COUNTY, 1836 page 92:		SCOTT COUNTY 1839			
1.	3 Jun 1823	David Ray	John Moore	80	W½SW 35-13-13	1.20
2.	3 Jun 1823	" "	" "	80	W½NW 35-13-13	"
3.	20 Jan 1830	John Six	. . .	79.94	N½NE 1-14-13	"
4.	22 Oct 1830	James Hankins	. . .	80.03	N½NW 1-14-13	"
5.	30 May 1831	Robert H. McDow	. . .	80	W½SE 1-14-13	"
6.	7 Jun 1831	Moses Buchanan	. . .	80	E½SW 1-14-13	"
7.	5 Dec 1828	John Dinsmore	Robert Dinsmore	161.94	NE¼ 2-14-13	2.43
8.	30 May 1831	William A. Langston	. . .	84.01	N½NW 2-14-13	1.26
9.	18 Dec 1829	James Taylor	. . .	79.61	N½NE 3-14-13	1.19&3/4
10.	15 Nov 1830	Simon H. Taylor	. . .	78.92	S½NW 3-14-13	1.18¼
11.	25 Aug 1831	" " "	. . .	78.92	N½NW 3-14-13	"
12.	28 Dec 1829	C. Beebe & J. Smith	John Morrison	77.79	N½NW 4-14-13	1.16&3/4
13.	19 Jun 1830	George Camp	. . .	79.03	S½NE 4-14-13	1.16½
14.	26 Mar 1831	John Davis	. . .	80	E½SE 4-14-13	1.20
15.	26 Mar 1831	William Gillham	. . .	80	W½SE 4-14-13	"
16.	25 Apr 1831	George Camp	Benjamin Morris	79.02	N½NE 4-14-13	"
17.	11 May 1831	Robert Campbell	. . .	80	E½SW 4-14-13	"
18.	21 May 1831	Thomas Beard	. . .	77.79	S½NW 4-14-13	"
19.	1 Aug 1824	Adam Hamilton	James D. Morrison	80	E½SW 5-14-13	"
20.	7 Mar 1829	Hiram Thomas	. . .	76.41	S½NW 5-14-13	1.16½
21.	27 Nov 1830	Isaac Hill	. . .	76.49	S½NE 5-14-13	1.14½
22.	15 Jun 1831	Hiram Thomas	. . .	76.42	N½NW 5-14-13	"
23.	27 Nov 1830	Isaac Hill	. . .	76.16	N½NE 6-14-13	1.14
24.	15 Jan 1825	John Hamilton	. . .	80	W½NE 8-14-13	1.20
25.	15 Jan 1825	" "	. . .	80	E½NW 8-14-13	"

Line #	Date of Land Entry	Patentee from U.S. Govt.	Present Owner in 1836	No. Acres	Section TN RW	Co. Tax
	MORGAN COUNTY, 1836 page 92 continued:		SCOTT COUNTY 1839			
26.	9 Nov 1830	Solomon Kemp	. . .	80	W½SW 9-14-13	1.20
27.	4 Mar 1831	" "	. . .	80	E½NW 9-14-13	"
28.	23 Aug 1828	Brisce Davis	. . .	80	E½SW 10-14-13	"
29.	6 Nov 1829	Jesse Smith	. . .	80	W½NE 10-14-13	"
30.	4 Aug 1831	Thomas Swales	. . .	80	E½SE 10-14-13	"
	MORGAN COUNTY, 1836 page 93:		SCOTT COUNTY 1839			
1.	18 Oct 1830	William Six	. . .	80	E½SW 11-14-13	1.20
2.	25 Feb 1831	Peter Slagle	. . .	80	E½SE 11-14-13	"
3.	30 May 1831	Obed Mitchell	. . .	80	W½NE 11-14-13	"
4.	23 Aug 1831	Abraham Six	. . .	80	W½SE 11-14-13	"
5.	22 Oct 1828	Peter Slagle	. . .	80	W½SW 12-14-13	"
6.	27 Apr 1829	" "	John Slagle	80	E½SW 12-14-13	"
7.	3 Apr 1830	William Gillham	" "	80	W½SE 12-14-13	"
8.	20 Mar 1830	Solomon Casinger	. . .	80	E½NW 12-14-13	"
9.	20 Oct 1830	Alfred Miller	. . .	80	E½NE 12-14-13	"
10.	4 May 1831	Joseph Straham	. . .	80	W½NE 12-14-13	"
11.	21 Jan 1830	Alexander Wells	. . .	80	E½SE 13-14-13	"
12.	24 Apr 1831	Archibald Northcut	. . .	80	W½SW 13-14-13	"
13.	28 May 1831	Joel Triplett	. . .	80	E½NW 13-14-13	"
14.	20 Aug 1831	John Christenson	. . .	80	W½NW 13-14-13	"
15.	31 Aug 1829	Abraham Six	. . .	160	SE 14-14-13	2.40
16.	3 Nov 1829	Casper Shibe	. . .	160	SW 14-14-13	"
17.	20 Jan 1830	Abraham Six	. . .	80	W½NE 14-14-13	1.20
18.	20 Oct 1830	Alfred Miller	. . .	80	E½NE 14-14-13	"
19.	9 Nov 1830	Emanuel Kemp	. . .	80	W½NW 14-14-13	"
20.	4 May 1831	David Beckman	. . .	80	E½NW 14-14-13	"
21.	11 Nov 1828	Berryman Beadles	. . .	80	E½NW 15-14-13	"
22.	3 Nov 1829	Casper Shibe	. . .	160	SE 15-14-13	2.40
23.	4 Aug 1830	Robert Sons	. . .	80	W½SW 15-14-13	1.20
24.	4 Aug 1830	Berryman Beadles	. . .	80	W½NE 15-14-13	"
25.	23 Oct 1830	James Ray	. . .	80	E½SW 15-14-13	"
26.	4 May 1831	William H. Gregory	. . .	80	E½NE 15-14-13	"
27.	20 Jul 1826	Robert Sons	. . .	115	SE 17-14-13	1.72½
28.	20 Jul 1826	" "	James Martin	45	SE 17-14-13	.62½
29.	27 Jan 1829	Hiram Thomas	John Potts	80	W½NE 17-14-13	1.20
30.	30 Mar 1829	John Danley	William Moore	80	E½SW 17-14-13	"
31.	3 Nov 1829	Atnthony New Anthony	. . .	80	E½NE 17-14-13	"
32.	20 May 1830	William B. Cox	. . .	80	W½SW 17-14-13	"
	MORGAN COUNTY, 1836 page 94:		SCOTT COUNTY 1839			
1.	9 Feb 1829	James McConnell	F & J McConnell	80	W½NE 20-14-13	1.20
2.	10 Mar 1830	" "	" " "	80	E½NE 20-14-13	"
3.	18 Apr 1831	Frances McConnell	. . .	80	W½NW 21-14-13	"
4.	5 Mar 1830	Casper Shibe	. . .	80	E½NW 22-14-13	"
5.	10 Mar 1830	John Danley	William B. Cox	44	W½SE 22-14-13	.66
6.	10 Mar 1830	" "	William Moore	36	W½SE 22-14-13	.54
7.	18 Oct 1830	Davis Bunch	. . .	80	E½NE 22-14-13	1.20
8.	27 Apr 1829	Jacob Baker	. . .	80	W½NE 23-14-13	"
9.	10 Dec 1829	John Holloway	Wesley Taylor	80	E½SW 23-14-13	"

Date of Land Entry	Patentee	Previous Owner in 1830	Par. Twsp	Section TN RN Qs Acs
MONROE COUNTY, (Cont.) Sec 30 continued:			**SOUTH COUNTY 1819**	
24. 9 Jun 1830	Nathaniel Camp	. . .	8S	NWSW 9-14-11 1.00
27. 6 Nov 1831	" "	. . .	8S	SWNW 9-14-11 "
28. 23 Aug 1832	Z-Ilsey Tweels	. . .	8S	NWSE 10-14-11 "
29. 8 Nov 1832	James Smith	. . .	8S	SWNE 10-14-11 "
30. 4 Aug 1833	Thomas Cowles	. . .	8S	SWNW 10-14-11 "
MONROE COUNTY, (Cont.) Sec 31 continued:			**SOUTH COUNTY 1819**	
1. 16-Oct 1830	William Fox	. . .	8S	E1/2W 12-14-11 1.00
2. 22 Aug 1831	Moses Shively	. . .	8S	NWSE 12-14-11 "
3. 3 Nov 1831	Silas Ashley	. . .	8S	SWNE 12-14-11 "
4. 13 Aug 1832	Andrew Fox	. . .	8S	NWNE 12-14-11 "
5. 14 " 1832	Henry Shively	. . .	8S	SWSW 12-14-11 "
6. 22 Nov 1832	"	John Shively	8S	E1/2W 12-14-11 "
7. 3 Nov 1832	William Gilham	. . .	8S	NWNW 12-14-11 "
8. 20 Dec 1832	Samuel Cunningham	. . .	8S	SWSE 12-14-11 "
9. 20 Dec 1832	Alfred Miller	. . .	8S	SWSE 12-14-11 "
10. 4 May 1833	Jeremiah Morehead	. . .	8S	NWNW 12-14-11 "
11. 22 Jun 1833	Alexander Wallace	. . .	8S	E1/2SW 12-14-11 "
12. 24 Aug 1833	Jeremiah Moselfrock	. . .	8S	NWSW 12-14-11 "
13. 20 Nov 1833	Jacob Tweels	. . .	8S	E1/2NW 12-14-11 "
14. 24 Nov 1833	John Christensen	. . .	8S	NWNE 12-14-11 "
15. 22 Aug 1835	Andrew Fox	. . .	8S	SW 12-14-11 1.00
16. 2 Nov 1835	Thomas Phelps	. . .	8S	SE 12-14-11 "
17. 20 Jan 1836	Ab-Hines Gray	. . .	8S	E1/2W 14-12-11 1.20
18. 20 Oct 1836	Alfred Miller	. . .	8S	E1/2E 14-12-11 "
19. 9 Nov 1836	Thomas Lewis	. . .	8S	NWNW 14-12-11 "
20. 4 Nov 1837	Sarah Thomson	. . .	8S	E1/2W 14-12-11 "
21. 14 Nov 1838	Thomas Douglas	. . .	8S	SW/NE 12-14-11 "
22. 3 Nov 1838	Gardner Hinton	. . .	16S	SW 12-14-11 1.00
23. 6 Aug 1840	Robert Ross	. . .	8S	NWSW 12-14-11 1.20
24. 4 Aug 1840	Christian Bowlby	. . .	8S	SWNE 12-14-11 "
25. 24 Oct 1840	James Ross	. . .	8S	E1/2W 12-14-11 "
26. 4 May 1840	William A. Gaddy	. . .	8S	SWNW 12-14-11 "
27. 20 Jun 1840	Robert Ross	. . .	11S	SE 12-14-11 1.20
28. 18 Jul 1840	"	James Martin	8S	SE 12-14-11 1.00
29. 27 Jun 1842	William Phelps	John Irwin	8S	NWNW 17-14-11 1.20
30. 20 Nov 1843	John Grayson	William Moore	8S	E1/2W 17-14-11 "
31. 3 Nov 1843	Alexander Hue	**[illegible]**	8S	SWNW 17-14-11 "
32. 20 Nov 1843	William A. Gaddy	. . .	8S	E1/2W 17-14-11 "
MONROE COUNTY, (Cont.) Sec 32 continued:			**SOUTH COUNTY 1819**	
1. 9 Jun 1832	James McCormick	R. & J. McCormick	8S	NWNW 32-14-11 1.00
2. 10 Nov 1832	" "	" "	8S	SWNW 32-14-11 "
3. 18 Nov 1833	Thomas McCormick	. . .	8S	SWSW 32-14-11 "
4. 5 Jan 1834	Thomas Bowlby	. . .	8S	E1/2W 32-14-11 "
5. 20 Jun 1834	John Shively	William R. Cox	8S	NWNE 32-14-11 "
6. 20 Jun 1834	"	William Moore	8S	SWNE 32-14-11 "
7. 18 Jul 1835	Joseph Woods	. . .	8S	SE 32-14-11 1.20
8. 17 Apr 1836	James Moore	. . .	8S	NWNE 32-14-11 "
9. 20 Jun 1836	John Hutchinson	Wesley Taylor	8S	E1/2E 32-14-11 "

Line #	Date of Land Entry	Patentee from U.S. Govt.	Present Owner in 1836	No. Acres	Section TN RW	Co. Tax
	MORGAN COUNTY, 1836 page 94 continued:		SCOTT COUNTY 1839			
10.	23 Dec 1829	Hugh Susby	. . .	80	W½NW 23-14-13	1.20
11.	23 Aug 1830	Daniel McLaughlin	. . .	80	E½NW 23-14-13	"
12.	18 Oct 1830	Joseph Pevehouse	. . .	80	E½NE 23-14-13	"
13.	25 Mar 1830	Thomas Edmonson	. . .	80	E½SW 24-14-13	"
14.	26 Oct 1830	Amos Hodges	. . .	80	E½NE 24-14-13	"
15.	5 Nov 1830	John Pattershell Battershell	. . .	80	W½NE 24-14-13	"
16.	22 Jul 1831	Richard Richards	. . .	80	W½SE 24-14-13	"
17.	25 Mar 1830	Thomas Edmonson	. . .	160	SE 25-14-13	2.40
18.	9 Jul 1828	James Scott	. . .	80	W½NE 25-14-13	1.20
19.	24 Sep 1829	Thomas Edmonson	. . .	80	E½NE 25-14-13	"
20.	24 Sep 1829	Thomas Scott	. . .	80	E½NW 25-14-13	"
21.	2 Nov 1829	Hiram Crabtree	. . .	80	E½SW 25-14-13	"
22.	1 Nov 1830	Thomas Scott	. . .	80	W½NW 25-14-13	"
23.	30 May 1831	William Redmond	. . .	80	E½SE 26-14-13	"
24.	20 Jul 1826	" "	. . .	80	W½SW 27-14-13	"
25.	1 Sep 1824	James McFaggon	William Ryne	160	SE 27-14-13	2.40
26.	6 Jan 1829	Isaac Sinclair	William Ryne	40	E½SW 27-14-13	.60
27.	6 Jan 1829	" "	William Redmond	40	E½SW 27-14-13	"
28.	21 May 1831	Meacham Smith	. . .	160	NE 27-14-13	2.40
29.	18 Dec 1826	William Ambers	James Ray	80	E½SE 28-14-13	1.20
30.	15 Jan 1824	Edward Larkin	Elizabeth Larkin	46	E½NE 33-14-13	.69
31.	15 Jan 1824	" "	Ransom Herring	34	E½NW 34-14-13	.51
32.	21 Jan 1826	James McFaggen	William Ryne	80	E½NW 34-14-13	1.20
33.	23 Dec 1830	William Redmond	. . .	80	W½SE 26-14-13	"
	MORGAN COUNTY, 1836 page 95:		SCOTT COUNTY 1839			
1.	8 Sep 1828	William Redmond	. . .	80	W½NW 34-14-13	1.20
2.	6 Jan 1829	Amos Pruett	Major Herring	80	W½NE 34-14-13	"
3.	3 Sep 1829	Alice Scott	James Rian	80	W½SE 34-14-13	"
4.	18 Nov 1829	Enos Simmons	James Rian	80	E½SW 34-14-13	"
5.	4 Mar 1831	James McFaggen	. . .	160	NE 35-14-13	2.40
6.	18 Apr 1828	Jonathan Young	Thomas Edmunson	80	E½NE 36-14-13	1.20
7.	9 Jul 1828	" "	" "	40	E½SE 36-14-13	.60
8.	9 Jul 1828	"	Catherine Crabtree	40	E½SE 36-14-13	"
9.	14 Nov 1829	William Crabtree	. . .	80	W½SE 36-14-13	1.20
10.	2 Dec 1829	Hiram Crabtree	. . .	80	W½NE 36-14-13	"
11.	25 Mar 1830	Thomas Edmonson	. . .	80	E½NW 36-14-13	"
12.	14 Apr 1831	John Taylor Sr.	. . .	80	E½SW 2-15-13	"
13.	21 Apr 1831	John B. Merris	. . .	80	W½SW 2-15-13	"
14.	30 May 1831	Isiah Stiles	. . .	80	N2NW 2-15-13	"
15.	7 Jan 1829	John B. Merris	. . .	80	E½SW 3-15-13	"
16.	7 Jan 1829	" " "	Bethuel Merris	40	E½SW 3-15-13	.60
17.	14 Dec 1829	" " "	. . .	80	N1NW 3-15-13	1.20
18.	3 Mar 1830	" " "	. . .	80	W½SW 3-15-13	"
19.	27 May 1831	" " "	. . .	80	W½SE 3-15-13	"
20.	19 Apr 1831	Benjamin Haskell	. . .	151.28	N3NE 3-15-13	2.27
21.	26 May 1831	Eliza Dickerson	. . .	80	N2NE 3-15-13	1.20
22.	26 May 1831	Aaron Dickerson	. . .	80	N1NE 3-15-13	"
23.	13 Jun 1829	Thomas Lackie	Samuel Spencer	80	N2NE 6-15-13	"
24.	8 Dec 1829	Thomas Smith	John White, Adm	80	W½SE 6-15-13	"

Line #	Date of Land Entry	Patentee from U.S. Govt.	Present Owner in 1836	No. Acres	Section	TN RW	Co. Tax
	MORGAN COUNTY, 1836 page 95 continued:		SCOTT COUNTY 1839				
25.	29 Dec 1829	Abel Marratt	. . .	80	N1NE	6-15-13	1.20
26.	18 May 1830	James Miller	. . .	146.80	N3NE	6-15-13	2.20¼
27.	26 May 1829	Wright & Kellogg	John Manchester	80	W½NE	7-15-13	1.20
28.	27 May 1829	Shoris & Miller	William Thomas	80	W½SE	7-15-13	"
29.	18 Jan 1830	William R. Smith	. . .	80	E½SE	7-15-13	"
30.	27 Jan 1830	Orlando Kellogg	Colwell Morrison	80	E½NE	7-15-13	"
	MORGAN COUNTY, 1836 page 96:		SCOTT COUNTY 1839				
1.	9 Dec 1823	Thomas Smith	John White, Adm.	149	Wfr½	7-15-13	2.25½
2.	9 Dec 1823	" "	William R. Smith	39.76	Wfr½	7-15-13	.59½
3.	9 Dec 1823	" "	John White	39.76	Wfr½	7-15-13	"
4.	9 Dec 1823	" "	Samuel Spencer	20	Wfr½	7-15-13	.15
5.	9 Dec 1823	" "	M & F Collins	39.76	Wfr½	7-15-13	.59½
6.	9 Dec 1823	" "	Jeremiah Fohnestock	29.76	Wfr½	7-15-13	.44½
7.	1 Jun 1831	James Mason	. . . A	80	W½NW	8-15-13	1.20
8.	19 Sep 1829	George Yates	Stanton Merris	80	E½SE	9-15-13	"
9.	26 May 1830	John Atchison Jr.	Thomas Green	80	W½SE	9-15-13	"
10.	14 May 1831	Cephas Simmons	. . .	80	E½NE	9-15-13	"
11.	28 Jan 1829	Jacob Bradbury	. . .	80	W½NW	10-15-13	"
12.	15 Jun 1829	Stanton Merris	. . .	80	W½SW	10-15-13	"
13.	24 May 1831	Jacob Bradbury	. . .	80	E½NW	10-15-13	"
14.	30 May 1831	James McKee	. . .	80	W½NW	14-15-13	"
15.	10 Aug 1829	John Piper	. . .	80	W½NW	15-15-13	"
16.	18 Sep 1829	Benjamin Green	. . .	80	W½SW	15-15-13	"
17.	27 May 1831	Daniel M. Piper	James B. Curry	80	E½NW	15-15-13	"
18.	9 Dec 1823	Thomas Smith	Enoch C. March	158.32	NW¼	18-15-13	2.32½
19.	29 Dec 1829	Benj. L. Matthews	. . .	79.34	W½SW	18-15-13	1.19
20.	27 Jan 1830	Enoch C. March	. . .	80	W½NE	18-15-13	1.20
21.	7 Jun 1830	Anson Collins	. . .	79.40	W½NW	19-15-13	1.19
22.	18 Aug 1830	Frederick Shores	. . .	80	E½SE	19-15-13	1.20
23.	27 May 1831	Jonathon Piper	-	80	W½SE	19-15-13	"
24.	14 Nov 1823	John Piper	Margaret Coonrod	80	E½NE	20-15-13	"
25.	12 Apr 1829	Jonathon Piper	John Peninger	80	W½SE	20-15-13	"
26.	6 Jul 1829	Samuel Brickmon	John Peninger	80	E½SW	20-15-13	"
27.	22 Jan 1830	Jonathon Piper	John Peninger	80	E½SE	20-15-13	"
28.	16 May 1831	" "	. . .	80	W½SW	20-15-13	"
29.	14 Nov 1823	Oliver Holmes	John Piper	80	W½NW	21-15-13	"
30.	14 Nov 1823	C. M. Fahnestock	Thomas Green	80	E½SE	21-15-13	"
31.	22 Jan 1830	George Yates	Darius Ingalls	80	W½SE	21-15-13	"
	MORGAN COUNTY, 1836 page 97:		SCOTT COUNTY 1839				
1.	14 Nov 1823	John Piper	. . .	80	E½SE	22-15-13	1.20
2.	28 Dec 1829	" "	. . .	80	W½NW	22-15-13	"
3.	28 Dec 1829	Stanton Merris	. . .	80	W½NE	22-15-13	"
4.	22 Jan 1830	Jonathan Piper	John Piper	80	E½NW	22-15-13	"
5.	8 Mar 1830	William Offield	Sarah Mills	80	W½SW	22-15-13	"
6.	30 May 1831	James McKee	. . .	80	W½SE	22-15-13	"
7.	20 Jul 1831	James Mills Jr.	. . .	80	E½SW	22-15-13	"
8.	24 Nov 1823	Daniel Pike	Adam Allinson	40	W½NE	23-15-13	.60
9.	24 Nov 1823	" "	John Barber	40	W½NE	23-15-13	"

Item	Date of Entry	Patentee	Patented Acres in 1836	No. Acres	Section TR RG Co.
		MCHENRY COUNTY, 1836 Page 81 continued:			**MCHENRY COUNTY 1836**
37.	29 Dec 1837	Abel Matzitz	. . .	80	N/2SE 8-13-13 1.20
38.	11 Nov 1836	James Whitley	. . .	164.80	NW2S 8-13-13 1.20
39.	14 Nov 1836	Stiles & Whitney			
40.	27 Nov 1836	Alvin Manchester	Alvin Manchester	80	W2NE 7-13-13 1.20
41.	27 Nov 1836	Alvin A. Miller	William Thomas	80	NW2N 7-13-13 "
42.	15 Dec 1836	William G. Smith	. . .	80	S2NE 7-13-13 "
43.	23 Jan 1836	Orlando Hartman	Orlando Hartman	80	E2NW 7-13-13 "
		MONROE COUNTY, 1836 Page 82:			**MONROE COUNTY 1837**
1.	9 Dec 1833	Francis Wells	John Vickers, Adm.	160	SW2S 7-16-11 1.20
2.	9 Dec 1833	" "	William M. Smith	74.70	W1/2N 7-16-11 .30
3.	9 Dec 1833	" "	John Hyde	79.70	SE2S 7-16-11 "
4.	9 Dec 1833	" "	Samuel C. Moore	80	S1/2N 7-16-11 .20
5.	9 Dec 1833	" "	H & C Collins	79.70	NE2S 7-16-11 .30
6.	9 Dec 1833	" "	Jeremiah Thompson	77.70	NE2N 7-16-11 .30
7.	7 Mar 1834	Jacob Sexton	. . .	80	W2SW 6-16-11 1.20
8.	28 Dec 1833	George Vieke	Solomon Barrella	80	E2SW 10-16-11 "
9.	24 Jan 1834	John Adkinson Jr.	Thomas Green	80	W2SE 2-16-11 "
10.	14 May 1833	Stephen Stevens	. . .	80	S2NE 9-16-11 "
11.	24 Jan 1837	James Mcsoney	. . .	80	N2SW 35-16-11 "
12.	11 Jan 1837	Jeremiah Moore	. . .	80	E2SW 18-16-11 "
13.	24 Nov 1836	James Ferguson	. . .	80	N2NE 10-16-11 "
14.	20 Nov 1836	James Miller	. . .	80	W2NW 14-16-11 "
15.	10 Nov 1836	John Pilger	. . .	80	E2SW 15-16-11 "
16.	14 Nov 1836	Benjamin Adams	. . .	80	S2SW 23-16-11 "
17.	21 Dec 1837	Frantal De Ellery	James E. Corey	160	SW2S 23-16-11 1
18.	9 Dec 1837	Thomas Quick	James C. Marsh	161.32	NW2S 29-16-11 2.00
19.	29 Dec 1837	Sandy L. Morrison	. . .	79.32	NE2SW 32-16-11 1.20
20.	27 Jan 1838	Enoch C. Morse	. . .	80	S2NW 32-16-11 "
21.	7 Jan 1838	Alonzo Dalziln	. . .	79.80	W2NW 12-16-11 1.20
22.	18 Jan 1838	Frederick Sterns	. . .	80	E2S2 29-16-11 2.20
23.	27 Mar 1811	Jonathan Pilger	. . .	80	E2NW 12-16-11 "
24.	14 Mar 1837	John Pilger	Thompson Conrad	80	E2NE 29-16-11 "
25.	12 Mar 1838	Alonzo Pilger	John Pontinsky	80	W2NE 29-16-11 "
26.	4 Jan 1838	Daniel Reisman	John Pontinsky	80	E2NW 29-16-11 "
27.	22 Jan 1838	Jonathan Pilger	John Pontinsky	80	S2NE 29-16-11 "
28.	13 Mar 1837	" "	. . .	80	W2NE 29-16-11 "
29.	24 Mar 1837	Alonzo Pilger	John Pinney	80	S2NW 29-16-11 "
30.	14 Jan 1837	C. M. Ransom	Thomas Irwin	80	N2NW 29-16-11 "
31.	20 Jan 1838	Thomas Wheeler Jr.	Thomas Imelzia	80	W2SW 29-16-11 "
		MONROE COUNTY, 1838 Page 83:			**MONROE COUNTY 1838**
1.	14 Jan 1837	John Pilger	. . .	80	SE2S 29-16-11 1.20
2.	22 Jan 1838	" "	. . .	80	SW2S 29-16-11 "
3.	24 Jan 1838	Stanley Morris	. . .	80	NW2S 29-16-11 "
4.	22 Jan 1838	Jonathan Pilger	John Pilger	80	NE2S 29-16-11 "
5.	8 Mar 1838	William Dalziln	Thomas Mills	80	NW2N 29-16-11 "
6.	20 Jan 1838	James Adkins	. . .	80	SE2N 29-16-11 "
7.	20 Jan 1838	James Mills Jr.	. . .	80	NE2N 29-16-11 "
8.	24 Jan 1838	Henry Pike	Hiram Allison	80	SW2N 29-16-11 "
9.	24 Jan 1838	" "	John Bentley	80	SE2N 29-16-11 "

Line #	Date of Land Entry	Patentee from U.S. Govt.	Present Owner in 1836	No. Acres	Section TN RW	Co. Tax
	MORGAN COUNTY, 1836 page 97 continued:		SCOTT COUNTY 1839			
10.	30 May 1831	William Scott	-	80	EpSW 23-15-13	1.20
11.	5 Dec 1823	E. Arnold & heirs	Randle Arnold	80	E½NE 25-15-13	"
12.	29 Mar 1824	Anderson Williams	Bezaleel Gillett	80	W½NE 25-15-13	"
13.	3 Apr 1825	Enoch C. March	. . .	80	E½NW 25-15-13	"
14.	14 Nov 1823	William Hamilton	E. C. March	65	W½NW 25-15-13	.97½
15.	14 Nov 1823	" "	" " "	15	W½NW 25-15-13	.22½
16.	26 Apr 1825	James Mills	Absalom Peak	80	W½SE 25-15-13	1.20
17.	16 Oct 1827	Moses Buchanan	Martin Warren	80	E½SE 25-15-13	"
18.	28 Oct 1830	Absalom Peak	. . .	80	E½SW 25-15-13	"
19.	28 Oct 1830	Jacob Peak	. . .	80	W½SW 25-15-13	"
20.	4 Apr 1825	William Scott	. . .	80	W½NE 26-15-13	"
21.	14 Nov 1823	William L. Hamilton	Bezaleel Gillett	80	E½NE 26-15-13	"
22.	29 Mar 1824	William Scott	. . .	69	E½NW 26-15-13	1.03½
23.	29 Mar 1824	" "	Adonijah Roberts	11	E½NW 26-15-13	.16½
24.	14 Nov 1823	George Camp	. . .	80	E½SW 26-15-13	1.20
25.	20 Aug 1824	Daniel Dunsmore	Amos Bonesteel	80	W½SE 26-15-13	"
26.	18 Dec 1824	Adam Allinson	" "	80	E½SE 26-15-13	"
27.	10 Aug 1827	Alfred Mills	. . .	80	W½NW 26-15-13	"
28.	14 Nov 1823	David Vangundy	. . .	80	E½SE 27-15-13	"
29.	29 Nov 1825	James Mills Jr.	Sarah Mills	80	W½NE 27-15-13	"
30.	2 May 1828	Jeremiah Buchanan	Elizabeth Buchanan	80	E½NE 27-15-13	"
31.	9 Dec 1829	Nicholas Curry	. . .	80	W½NW 27-15-13	"
32.	22 Jan 1830	Samuel Droper	. . .	80	E½NW 27-15-13	"
	MORGAN COUNTY, 1836 page 98:		SCOTT COUNTY 1839			
1.	1 Feb 1830	James McNary	Isaac Jones	80	W½SW 27-15-13	1.20
2.	30 May 1831	James Jones	. . .	80	E½SW 27-15-13	"
3.	18 Jan 1830	Jonathan Piper	John Peninger	80	W½NW 28-15-13	"
4.	22 Jan 1830	" "	" "	80	E½NW 28-15-13	"
5.	14 May 1830	Joslyn Southard	. . .	80	W½SW 28-15-13	"
6.	8 Nov 1830	Huldah Smith	. . .	80	E½SW 28-15-13	"
7.	4 May 1831	Mark Wyatt	. . .	80	E½NE 28-15-13	"
8.	27 May 1824	David Anderson	Henry Peninger	80	E½NW 29-15-13	"
9.	11 Feb 1824	Joslyn Southard	. . .	80	E½SW 29-15-13	"
10.	8 Jan 1829	William Porter	John Morrison	80	W½SE 29-15-13	"
11.	13 Jan 1829	Joslyn Southard	. . .	80	W½SW 29-15-13	"
12.	23 Jan 1829	Jonathan Piper	John Peninger	80	W½NW 29-15-13	"
13.	15 Jan 1830	John Manchester	Caldwell Morrison	80	E½NE 29-15-13	"
14.	27 May 1831	Jonathan Piper	. . .	80	W½NE 29-15-13	"
15.	4 Jun 1830	Jonathan Piper	John Peninger	40	E½NE 30-15-13	.60
16.	4 Jun 1830	" "	John Davis	40	E½NE 30-15-13	"
17.	8 Nov 1830	Huldah Smith	. . .	80	E½SE 30-15-13	1.20
18.	28 Dec 1829	C. Beeby & J Smith	John Morrison	80	E½SE 31-15-13	"
19.	29 Dec 1829	S H Taylor & N Duvak	John Morrison	80	E½NE 31-15-13	"
20.	3 Jan 1829	William King	James Morrison	80	E½NW 32-15-13	"
21.	8 Jan 1829	William Porter	John Morrison	80	W½NW 32-15-13	"
22.	30 May 1829	John White	. . .	80	E½SE 32-15-13	"
23.	22 Jan 1830	C Beeby & J Smith	John Morrison	80	E½SW 32-15-13	"
24.	22 Jan 1830	" " " " "	" "	80	W½SW 32-15-13	"
25.	14 Nov 1823	Reuben Lamb	Newman L. Harms	80	E½NE 32-15-13	"

Line #	Date of Land Entry	Patentee from U.S. Govt.	Present Owner in 1836	No. Acres	Section TN RW	Co. Tax
	MORGAN COUNTY, 1836 page 98 continued:		SCOTT COUNTY 1839			
26.	14 Nov 1823	Reuben Lamb	Newman L. Harms	80	W½NW 33-15-13	1.20
27.	25 Nov 1823	Daniel Pike	. . .	80	W½NE 33-15-13	"
28.	4 Nov 1830	Hiram Thomas	. . .	80	E½SE 33-15-13	"
29.	6 Sep 1830	" "	. . .	80	W½SE 33-15-13	"
30.	19 Aug 1824	John Hillman	. . .	80	E½NE 34-15-13	"
31.	25 Nov 1825	Philip Aylsworth	George Camp	80	W½SE 34-15-13	"
32.	5 Dec 1828	Andrew Wills	. . .	80	E½SE 34-15-13	"
	MORGAN COUNTY, 1836 page 99:		SCOTT COUNTY 1839			
1.	8 Dec 1829	John Leib	. . .	80	E½SW 34-15-13	1.20
2.	13 Jan 1830	Thomas Swales	. . .	80	W½SW 34-15-13	"
3.	30 May 1830	Isaac Jones	. . .	80	E½NW 34-15-13	"
4.	25 Dec 1823	A. Bailey	Charles Crisp	160	SE 35-15-13	2.40
5.	16 Oct 1827	Benjamin Haskell	. . .	80	W½NW 35-15-13	1.20
6.	3 Jan 1829	Silas Riggs	Scott Riggs	160	SW 35-15-13	2.40
7.	20 Nov 1830	Charles B. Bernard	. . .	80	W½NE 35-15-13	1.20
8.	24 Nov 1830	William Scott	. . .	80	E½NW 35-15-13	"
9.	28 May 1831	James Dinsmore	. . .	80	E½NE 35-15-13	"
10.	29 Mar 1827	Newell Heirs	Jiddyer Webster	80	E½NE 36-15-13	"
11.	24 Mar 1827	John Six	. . .	80	E½SE 36-15-13	"
12.	23 May 1826	Adam Allinson	Absolom Peak	80	W½NW 36-15-13	"
13.	15 Mar 1826	Chancey Brown	. . .	40	W½SE 36-15-13	.60
14.	15 Mar 1826	" "	Elam Brown	40	W½SE 36-15-13	"
15.	15 Jan 1829	John G. Christy	Absalom Peak	80	E½NW 36-15-13	1.20
16.	28 Jan 1830	Daniel Denison	. . .	80	E½SW 36-15-13	"
17.	10 Feb 1830	Michael Arnold	. . .	80	W½SE 36-15-13	"
18.	20 Dec 1823	Thomas Smith	John White, Adm.	140.33	Efr 1-15-14	2.10½
19.	25 Dec 1823	John Atchison	John Manchester	80	E½NE 12-15-14	1.20
20.	15 Nov 1823	Titus Cornwall	M & F Collins	160	SE 12-15-14	2.40
21.	15 Nov 1823	W. B. Green	" " " "	3.55	W½NE 12-15-14	.05½
22.	15 Nov 1823	" " "	Town of Columbus	80	W½NE 12-15-14	-
23.	15 Nov 1823	William L. Hamilton	Town of Naples	70.20	SW¼ 12-15-14	-
24.	15 Nov 1823	Thomas Cox	" " "	132.00	NW¼ 13-15-14	-
25.	15 Nov 1823	Oliver Holmes	. . .	80	W½SW 13-15-14	1.20
26.	20 Jan 1829	Isaac Keys	Patrick Lynch	80	E½NE 13-15-14	"
27.	31 Dec 1829	Oliver W B Peabody	. . .	80	W½NE 13-15-14	"
28.	18 Jan 1830	Stephen Borden	. . .	80	E½SE 13-15-14	"
29.	21 Jan 1830	" "	John Manchester	50	W½SE 13-15-14	.75
30.	21 Jan 1830	" "	. . .	30	W½SE 13-15-14	.45
	MORGAN COUNTY, 1836 page 100:		SCOTT COUNTY 1839			
1.	18 Jan 1830	William R. Smith	. . .	80	E½SW 13-15-14	1.20
2.	15 Nov 1823	Nathan Harris	. . .	35.67	SE¼ 14-15-14	.53½
3.	15 Nov 1823	" "	Davis O. Kellogg	44.20	SE¼ 14-15-14	.60½
4.	15 Nov 1823	Ira Shelly	. . .	77.30	NE¼ 23-15-14	1.16
5.	15 Nov 1823	" "	John Clifton	39	NE¼ 23-15-14	.58½
6.	21 Feb 1824	Joseph Poteet	Joseph Shelly	35.82	SE¼ 23-15-14	.52&3/4
7.	15 Mar 1826	Robert Cownover	Ira Shelly	158.33	SE¼ 23-15-14	2.47½
8.	15 May 1830	Isaac Jones	John Clifton	80	W½NW 24-15-14	1.20
9.	18 May 1830	James Miller	-	80	E½NW 24-15-14	"

Line #	Date of Land Entry	Patentee from U.S. Govt.	Present Owner in 1836	No. Acres	Section TN RW	Co. Tax
	MORGAN COUNTY, 1836 page 100 continued:			SCOTT COUNTY 1839		
10.	12 Jun 1830	Anson Collins	. . .	80	W½SW 24-15-14	1.20
11.	8 Jun 1830	Peter Vanblaracum	. . .	80	W½NE 25-15-14	"
12.	8 Dec 1830	George Thomas	. . .	80	E½NW 25-15-14	"
13.	30 Nov 1829	John Yates	. . .	80	E½SW 26-15-14	"
14.	12 Jun 1830	Anson Collins	. . .	128.79	Efr½ 27-15-14	1.93&3/4
15.	20 Nov 1829	Nimrod Philips	. . .	148.90	NE¼ 34-15-14	2.23½

End of Land Tax Records in Morgan County taxable in 1836.
Evidently no lands had been purchased in the prior five-year period in Township 16 North Range 14 West in the Meredosia area, as there was none listed in the book above indexed.

[Aug1982/WWH]

Plat maps
of Cass County Illinois

INDEX MAP
CASS COUNTY, ILLINOIS

TABLE OF CONTENTS

COUNTY INDEX MAP 1
FACTS ABOUT LAND DESCRIPTIONS 2,3
GENERAL HIGHWAY MAP 20
INDEX TO OWNERS 17

COPYRIGHT - 1969
ROCKFORD MAP PUBLISHERS, INC.

See Page 4

LEGEND

CIVIL TWP. BORDER ——— CONG. TWP. BORDER - - - -

14 Sections - See Divisions here.

ALPHABETICAL INDEX TO TOWNSHIP MAPS

ARENZVILLE P.6
ASHLAND 9
BEARDSTOWN 10,14
BLUFF SPRINGS 11,14
CHANDLERVILLE 15,16
HAGENER 4,5
PANTHER CREEK 13
PHILADELPHIA 8
NEWMANSVILLE 9
SANGAMON VALLEY 12
VIRGINIA 7

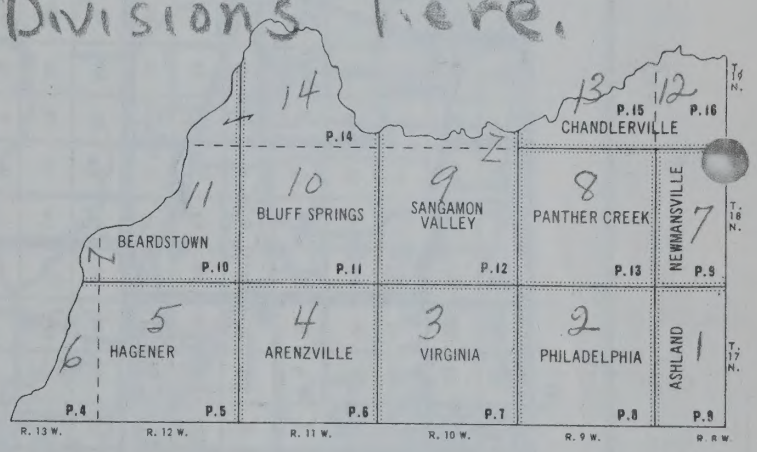

LEGEND FOR TOWNSHIP MAPS

INTERSTATE EXPRESSWAYS (ENTRANCE, EXIT)
FEDERAL HIGHWAYS
STATE HIGHWAYS
STATE AID HIGHWAYS
PAVED ROADS
BITUMINOUS ROADS
GRAVEL ROADS
OTHER ROADS
TRAILS
RAILROADS
FARMSTEAD
FARMSTEAD, VACANT

HOOK MEANS SAME OWNER FOR BOTH PARCELS

GROUP OF BUILDINGS
RURAL BUSINESS BUILDING
SCHOOL
CHURCH
CEMETERY
INCORPORATED CITY OR VILLAGE
CORPORATE LIMIT LINE
UNINCORPORATED VILLAGE
SUBDIVISIONS & AREAS OF SMALL TRACTS
CIVIL TOWNSHIP BOUNDARY
DITCH
CANAL
LEVEE

SCALE: 1¼ INCH EQUALS ONE MILE

"ETUX" MEANS "AND WIFE"
"ETAL" MEANS "AND OTHERS"

GENERAL INFORMATION

NOTICE: This book is published as a guide to the Community. All data contained herein was gathered from the Official Public Records at the Court House and elsewhere. Due to continual sales and transfers of property it is impossible to guarantee 100% accuracy. We do however, guarantee the accuracy to be 95% or better as compared to the official county records.

The Index Map above shows the various townships in the county as they are located geographically. Numerals on each township indicate the page number that particular map will appear in detail.

Turn to the "GREEN PAGES" in the back of the book for INDEX TO OWNERS. The Index to Owners shows alphabetically, every land owner in the county whose name appears on the township maps. To find a land owner, look up his name in the alphabetical index, which will show the section and page number of his land.

Name	Section	Page
CASSIDY BROS	14	15

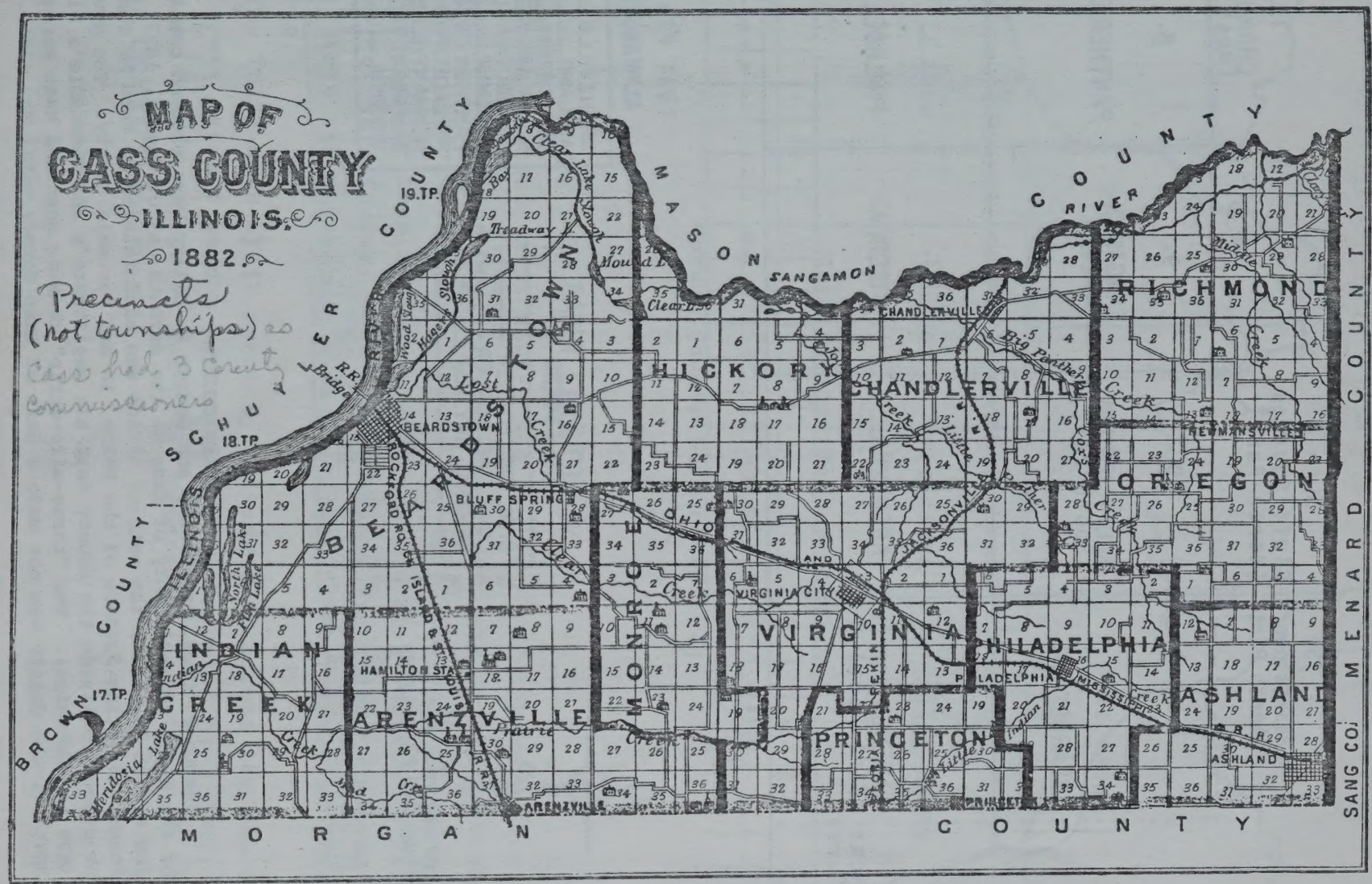
MAP OF
CASS COUNTY
ILLINOIS.
1882.
Precincts
(not townships) as
Cass had 3 County
Commissioners
SCHUYLER COUNTY
MASON COUNTY
MENARD COUNTY
BROWN COUNTY
MORGAN COUNTY
SANG CO.
SANGAMON RIVER
ILLINOIS RIVER
19.TP.
18.TP.
17.TP.
BEARDSTOWN
BLUFF SPRING
HAMILTON STA
ARENZVILLE
VIRGINIA CITY
PHILADELPHIA
CHANDLERVILLE
NEWMANSVILLE
ASHLAND
PRINCETON
INDIAN CREEK
BEARDSTOWN
HICKORY
CHANDLERVILLE
RICHMOND
OREGON
MONROE
VIRGINIA
PHILADELPHIA
ASHLAND
PRINCETON
ROCKFORD ROCK ISLAND & ST LOUIS R.R.
JACKSONVILLE
Big Panther Creek
Clear Lake Slough
Treadway L.
Mound L.
Lost Creek
Clear Creek
Prairie Creek
Indian Creek
Mud Cre
Meridosia Lake
North Lake
Flat Lake
Wood Slough
Hagers Slough
Bay
R.R. Bridge
Middle Creek
Mississippi Creek
Indian Creek
Little Panther Creek
Creek

INDEX MAP **CASS COUNTY** ILLINOIS

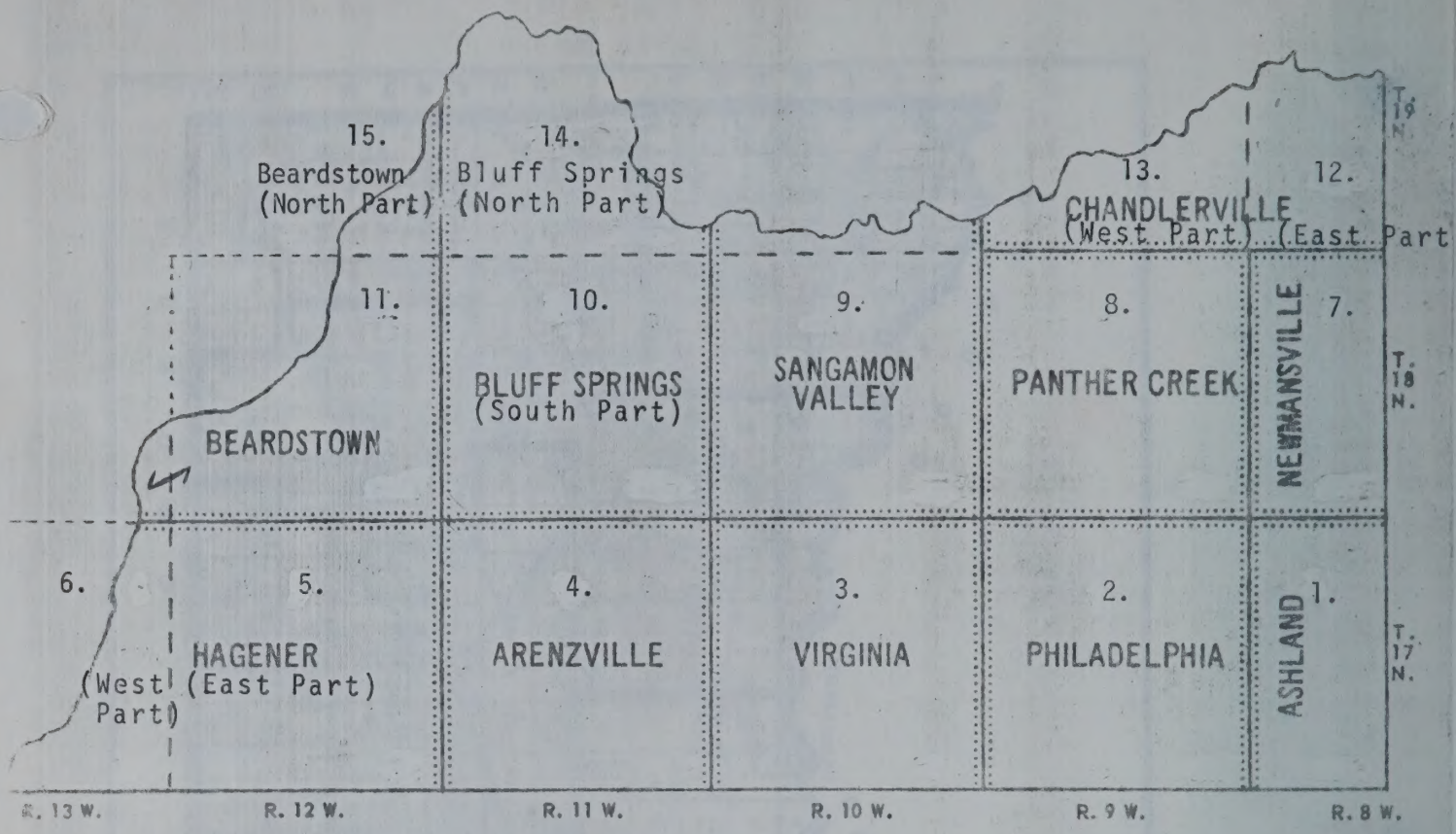

1964 Plat Map

ALPHABETICAL INDEX

ARENZVILLE ..... P. 9
ASHLAND 13
BEARDSTOWN 14, 17
BLUFF SPRINGS 15, 17
CHANDLERVILLE 20, 21
HAGENER 7, 8
PANTHER CREEK 19
PHILADELPHIA 8
NEWMANSVILLE 9
SANGAMON VALLEY 18
VIRGINIA 11

LEGEND

CIVIL TWP. BORDER
CONG. TWP. BORDER
GENERAL HWY. MAP ..... P. 28

COPYRIGHT – 1964
ROCKFORD MAP PUBLISHERS

CASS COUNTY

Joshua P. Crow, Amos Bonney and George F. Miller were elected commissioners of the newly formed County of Cass on the seventh day of August, 1837. Convening August 14, 1837, the oath of office was administered to them by Thomas Pogue, an acting Justice of the Peace, in and for said County. The commissioners proceeded to divide the County into six Magistrate's and Constable's Districts, (now 11 Townships). The "three-mile-strip" running East and West across the South of the County was not made a part of Cass County until May, 1845.

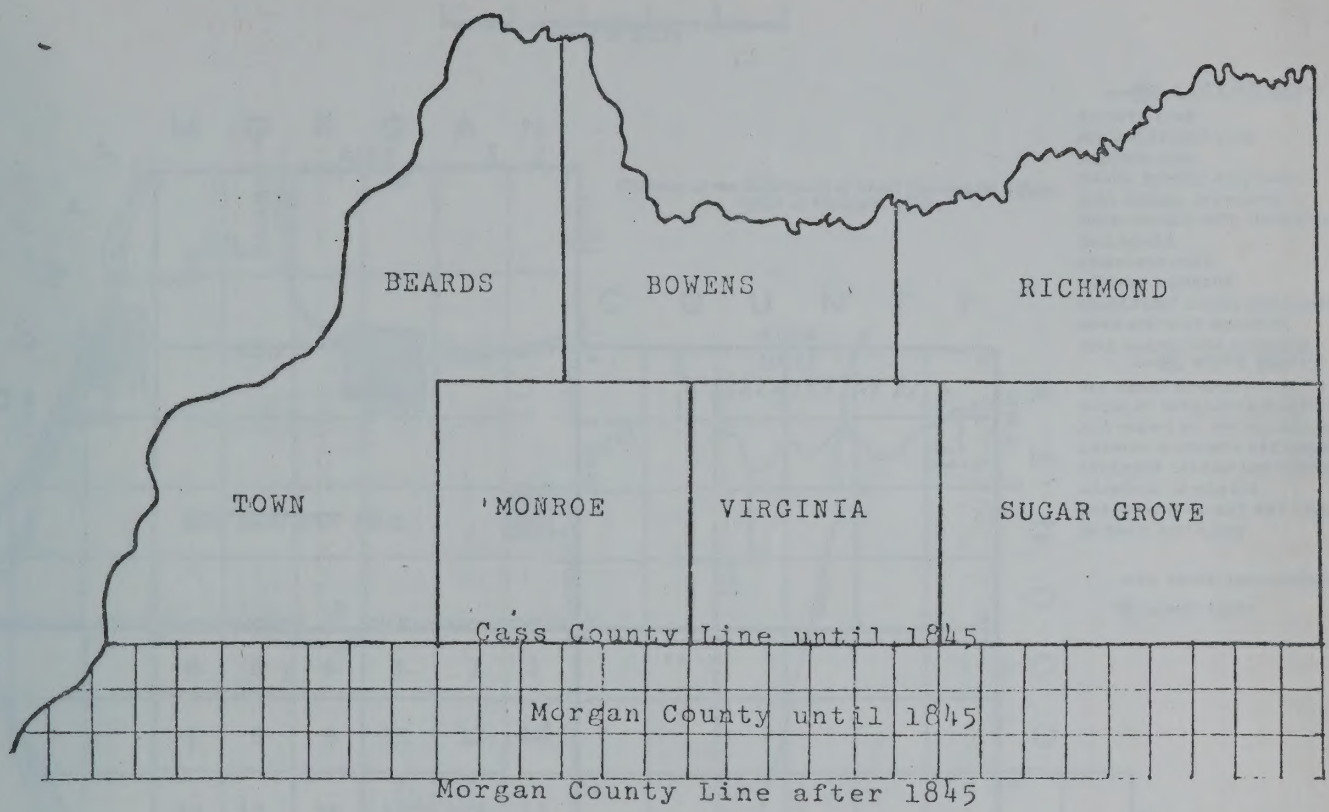

EARLY CASS COUNTY

Joshua P. CROW, Amos BONNEY and George F. MILLER were elected Commissioners of the newly formed County of Cass on the seventh day of August, 1837. Convening August 14, 1837, the oath of office was administered to them by Thomas POGUE, and acting Justice of the Peace, in and for said County. The Commissioners proceeded to divide the County into six Magistrate's and Constable's Districts, as shown on the map.

The THREE MILE STRIP running East and West across the South of the County was not made a part of Cass County until May, 1845. Prior to that time, deeds and other records will be found in the Morgan County Courthouse.

SCOTT COUNTY

FIRE PROTECTION DISTRICTS - ROAD DISTRICTS - SCHOOL DISTRICTS

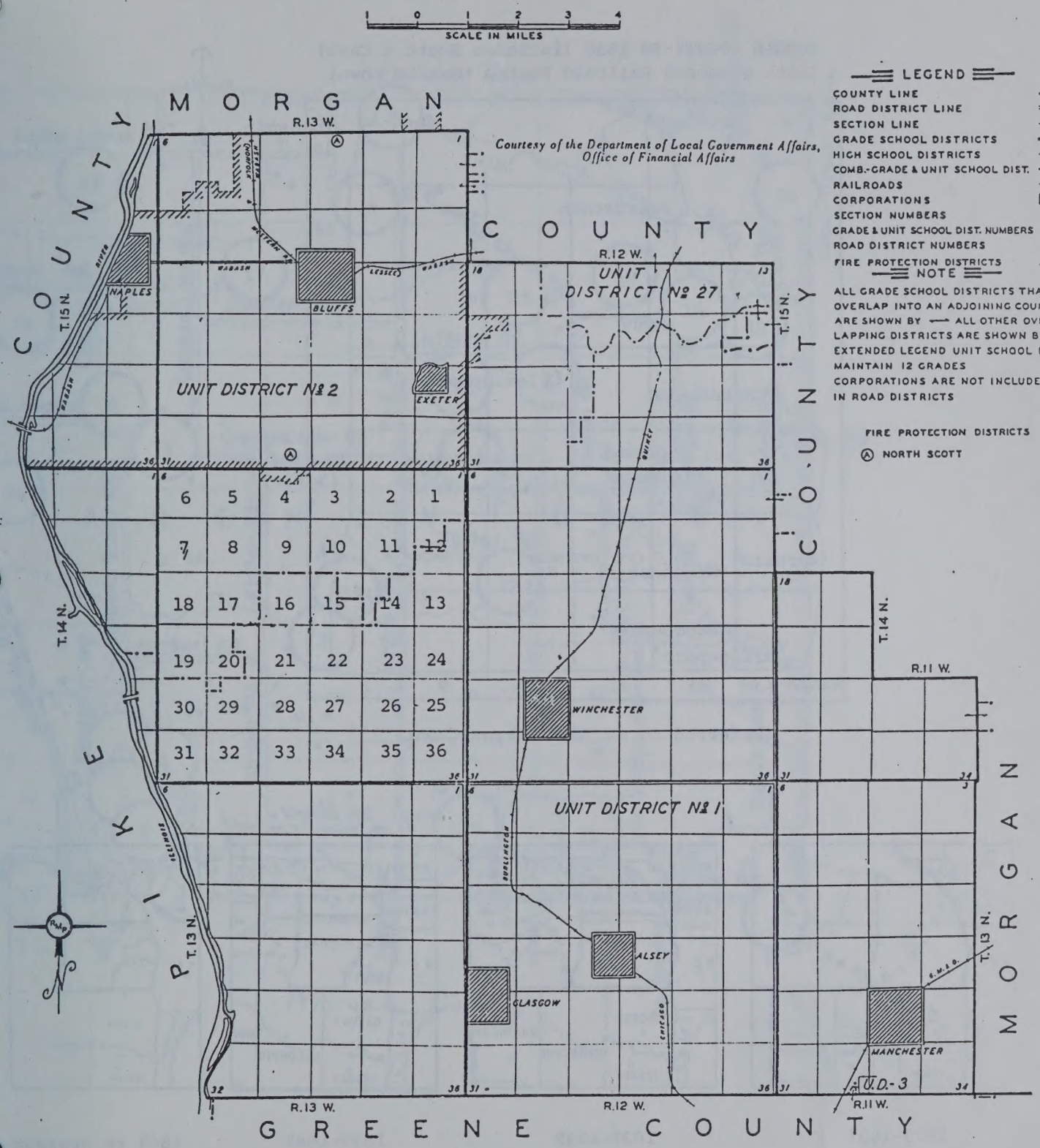

COUNTY DIVISIONS, BY STATE LAW, OF WEST CENTRAL ILLINOIS, 1823-1845.

MORGAN COUNTY IN 1836 (includes Scott & Cass)
(with proposed Railroad Routes town to town)

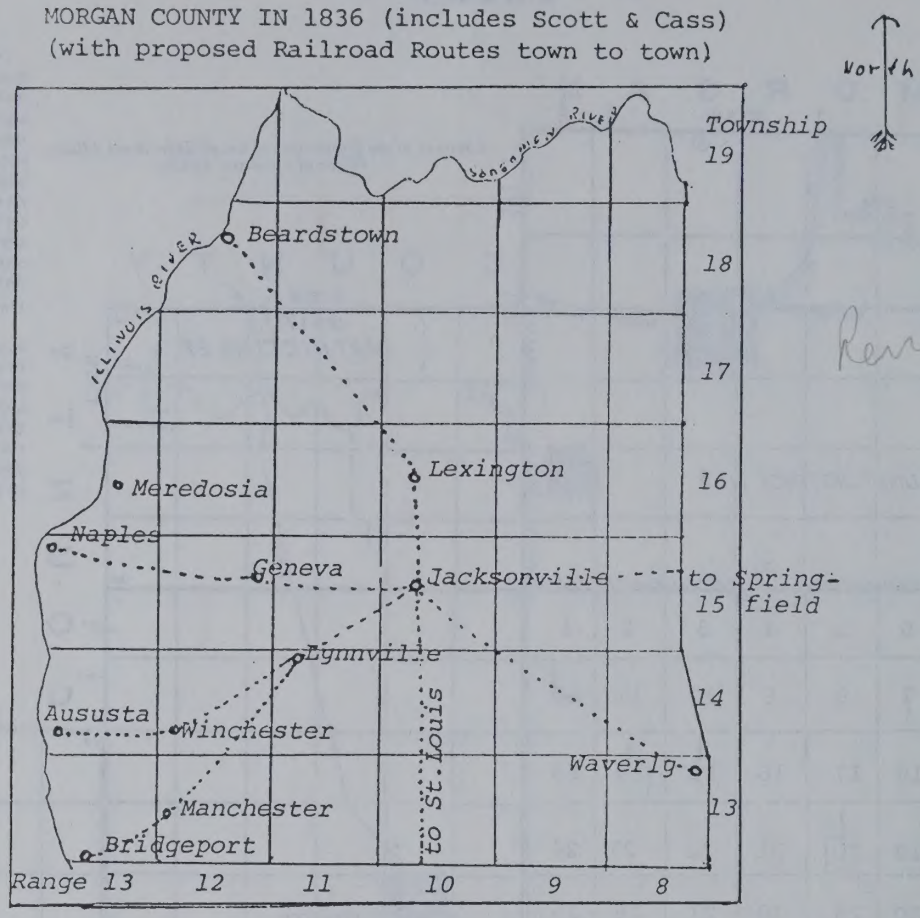

(Referred to as "Old Morgan County")

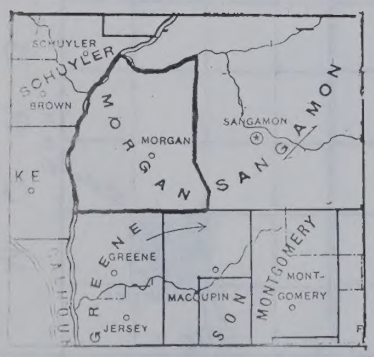

1823-1837

1837-1839

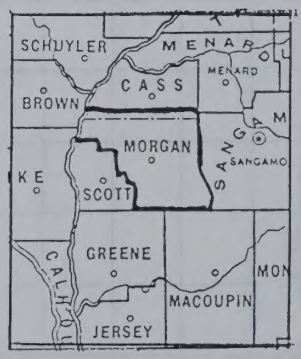

1839-1845

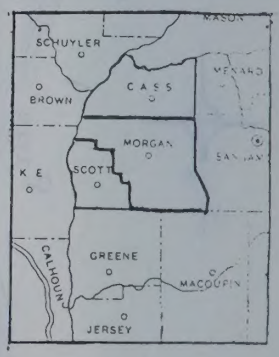

1845 to present

Morgan County, established 1823 from Greene County, included Cass and Scott. Cass County was established March 3, 1837. Scott County was established February 16, 1839. The "Three-mile strip" between Morgan and Cass was added to Cass County February 16, 1845. These are the dates that County records started.

ARENZVILLE T.17N.-R.11W.

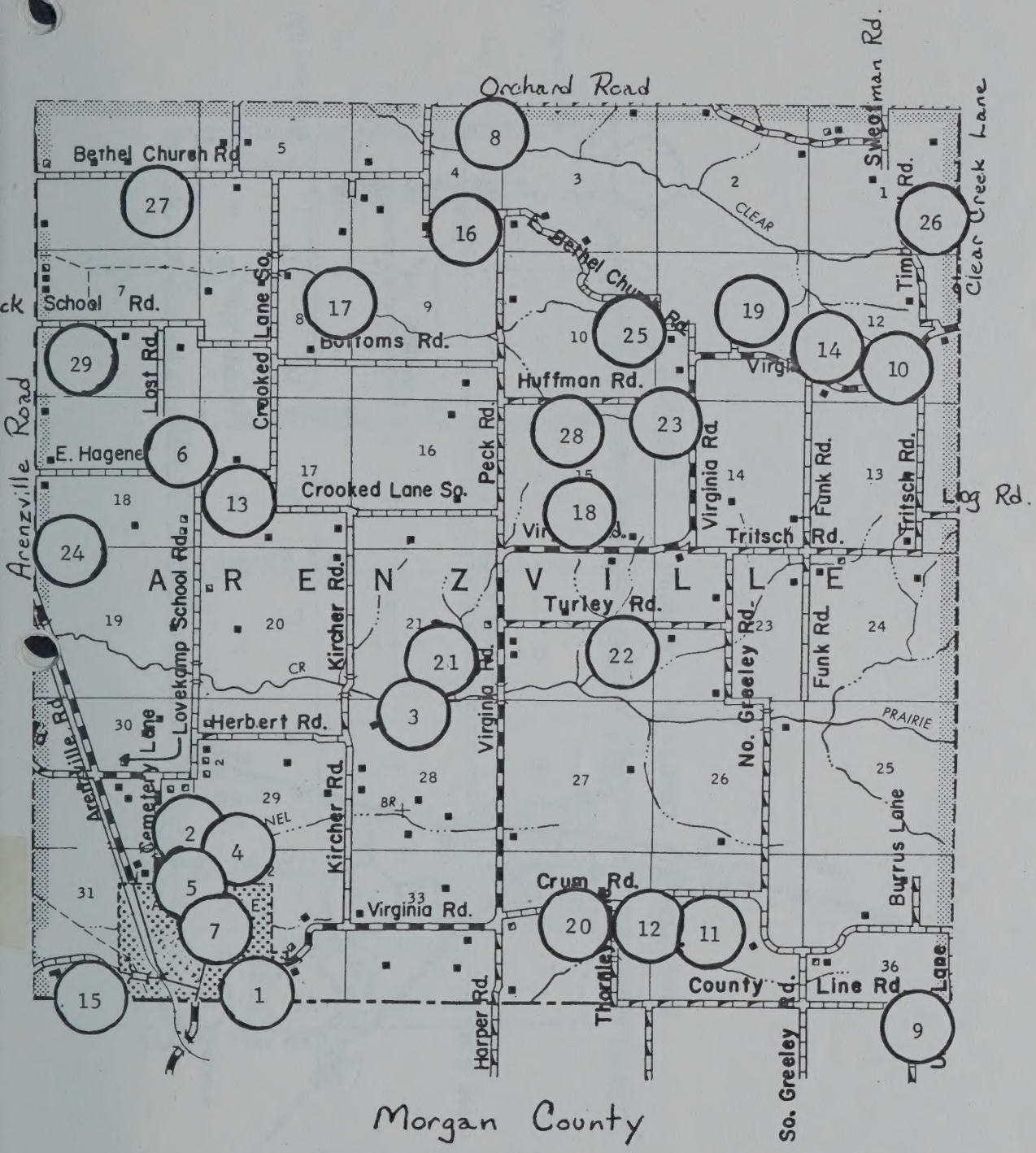

ASHLAND T.17N.-R.8W.

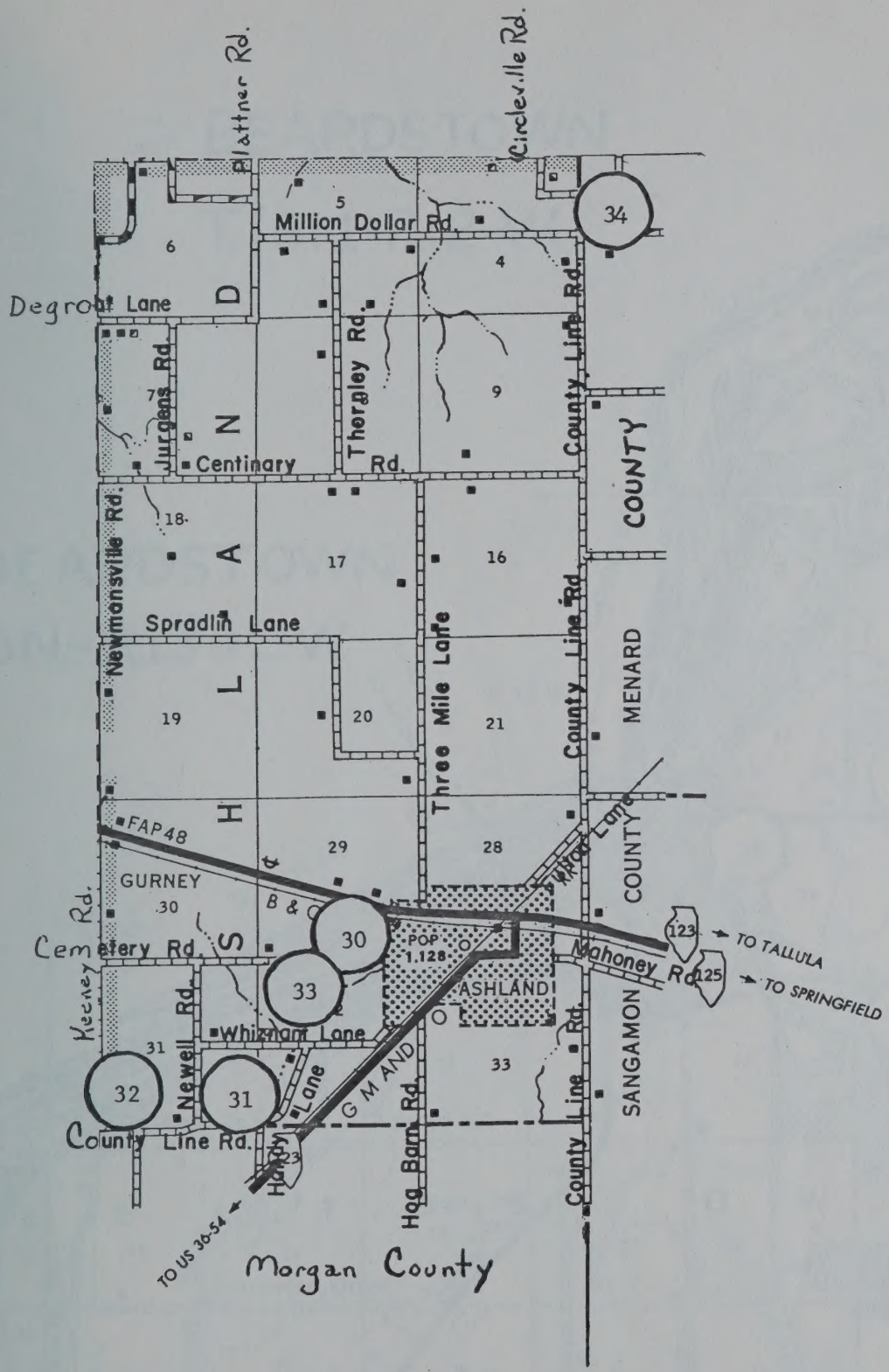

NORTH PART BEARDSTOWN

T.19N.-R12-W.

H BEARDSTOWN

T18N.-R13-12W.

SOUTH PART BLUFF SPRINGS T.18N.-R.11W.

NORTH PART BLUFF SPRINGS T.19N.-R.11W.

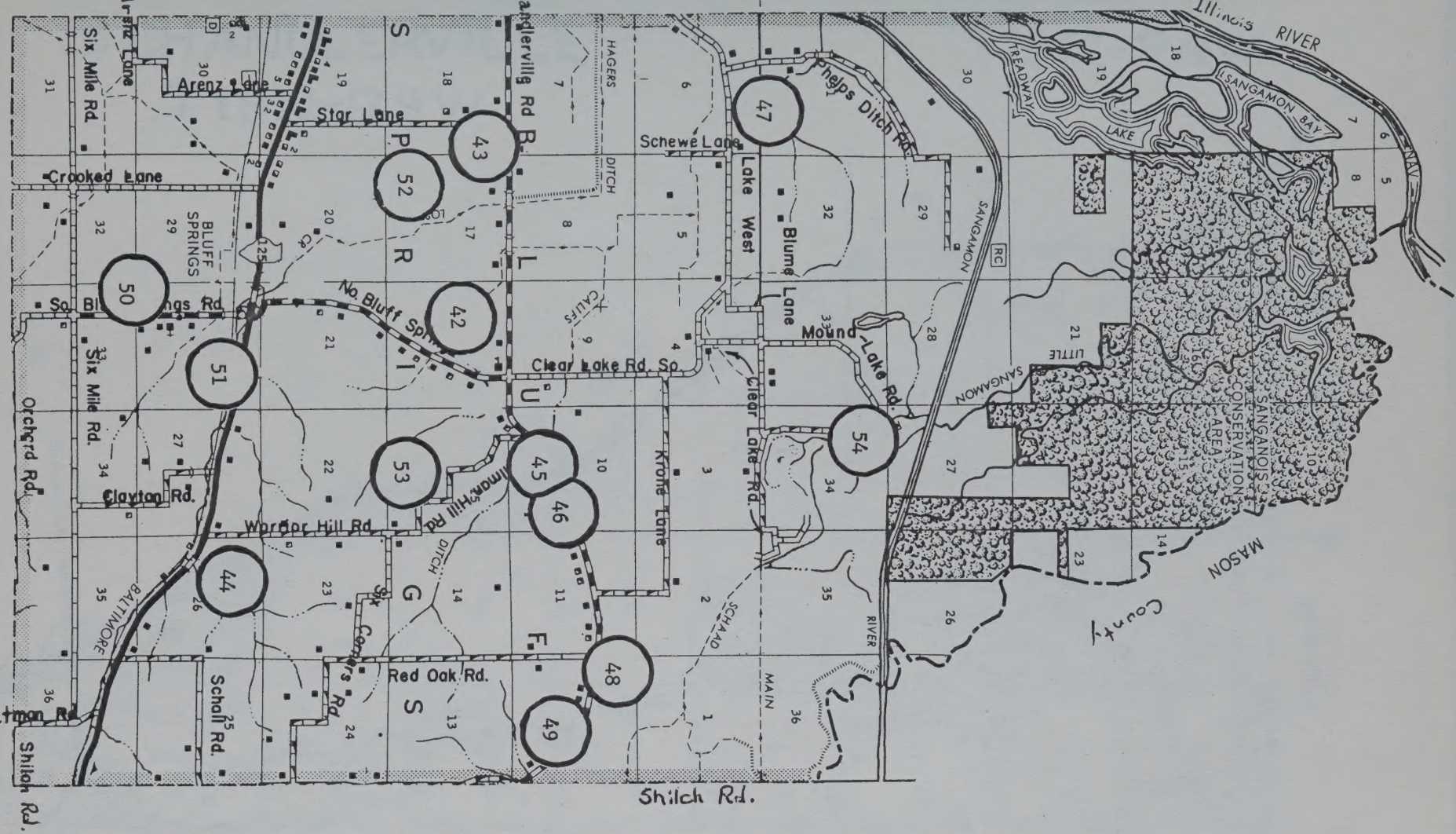

WEST PART CHANDLERVILLE
T. 19 N.-R. 9 W.

EAST PART CHANDLERVILLE
T. 19 N.-R. 8 W.

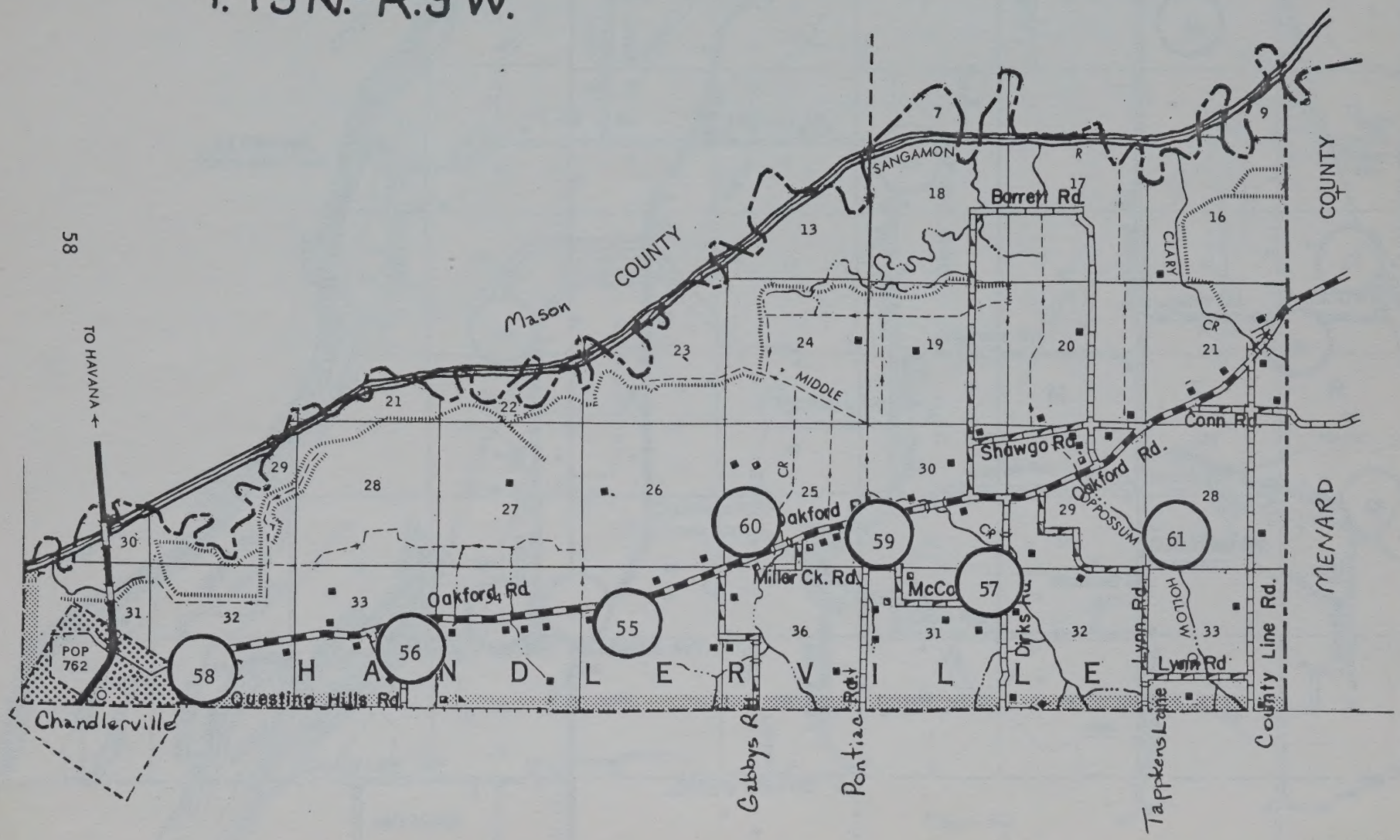

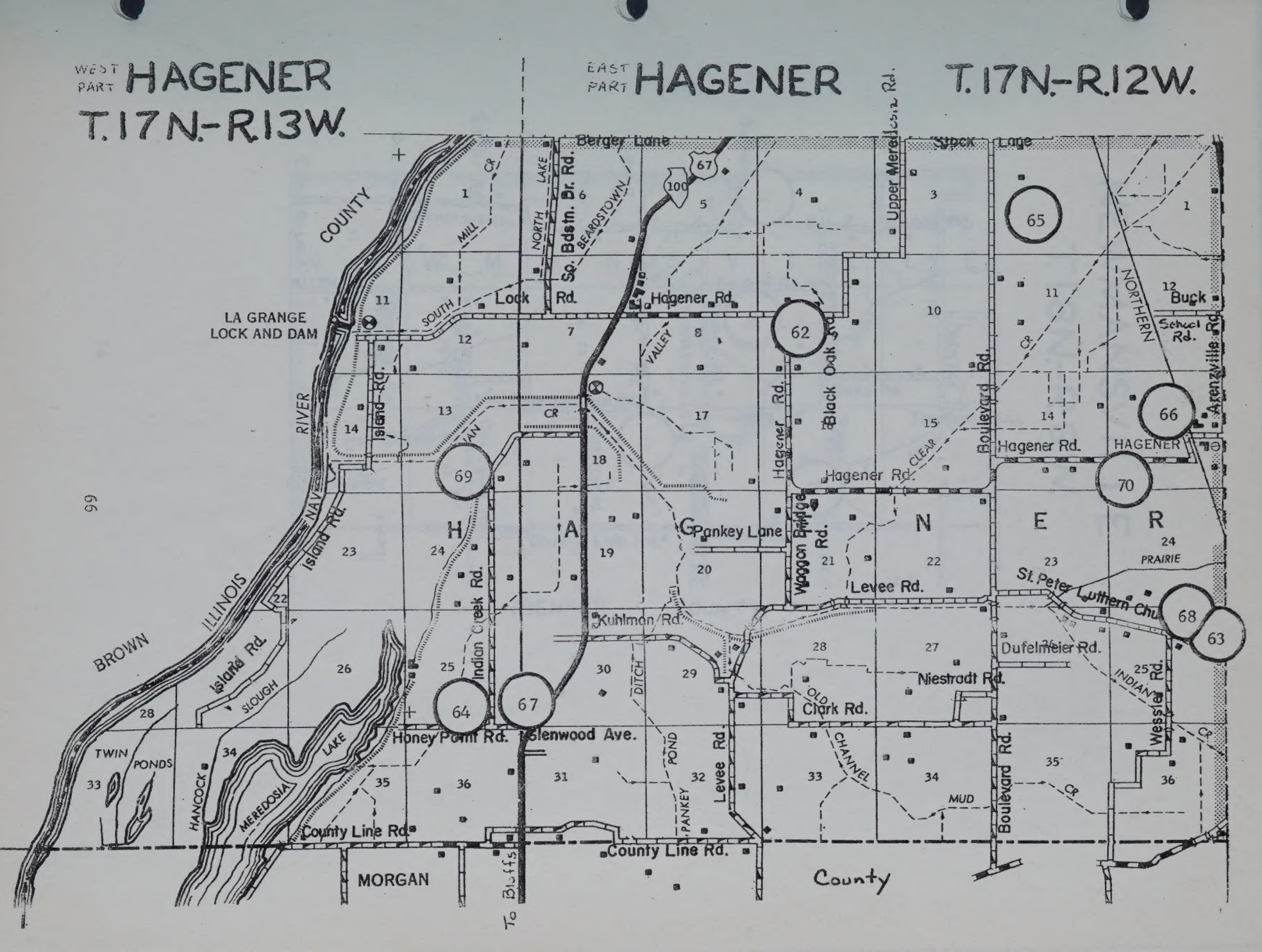
WEST PART HAGENER
T.17N.-R.13W.
EAST PART HAGENER
T.17N.-R.12W.
Berger Lane
Stock Lane
Upper Meredosia Rd.
LA GRANGE LOCK AND DAM
BROWN COUNTY
ILLINOIS RIVER
NAV
SOUTH MILL CR
NORTH LAKE
So. Bdstn. Br. Rd.
BEARDSTOWN
Lock Rd.
Hagener Rd.
VALLEY
Island Rd.
Black Oak Rd.
Boulevard Rd.
NORTHERN
Buck
School Rd.
Arenzville Rd.
HAGENER
CLEAR
Pankey Lane
Waggon Bridge Rd.
Levee Rd.
St. Peter Luthern Chu
PRAIRIE
Kuhlman Rd.
Indian Creek Rd.
Dufelmeier Rd.
Niestradt Rd.
Clark Rd.
OLD CHANNEL
MUD
INDIAN CR
Wessler Rd.
Island Rd.
SLOUGH
TWIN PONDS
HANCOCK
MEREDOSIA LAKE
Honey Point Rd.
Glenwood Ave.
DITCH
PANKEY POND
Levee Rd.
County Line Rd.
County Line Rd.
MORGAN
To Bluffs
County
H A G E N E R
65
66
67
68
69
70
62
63
64
100

NEWMANSVILLE
T.18N.-R.8W.

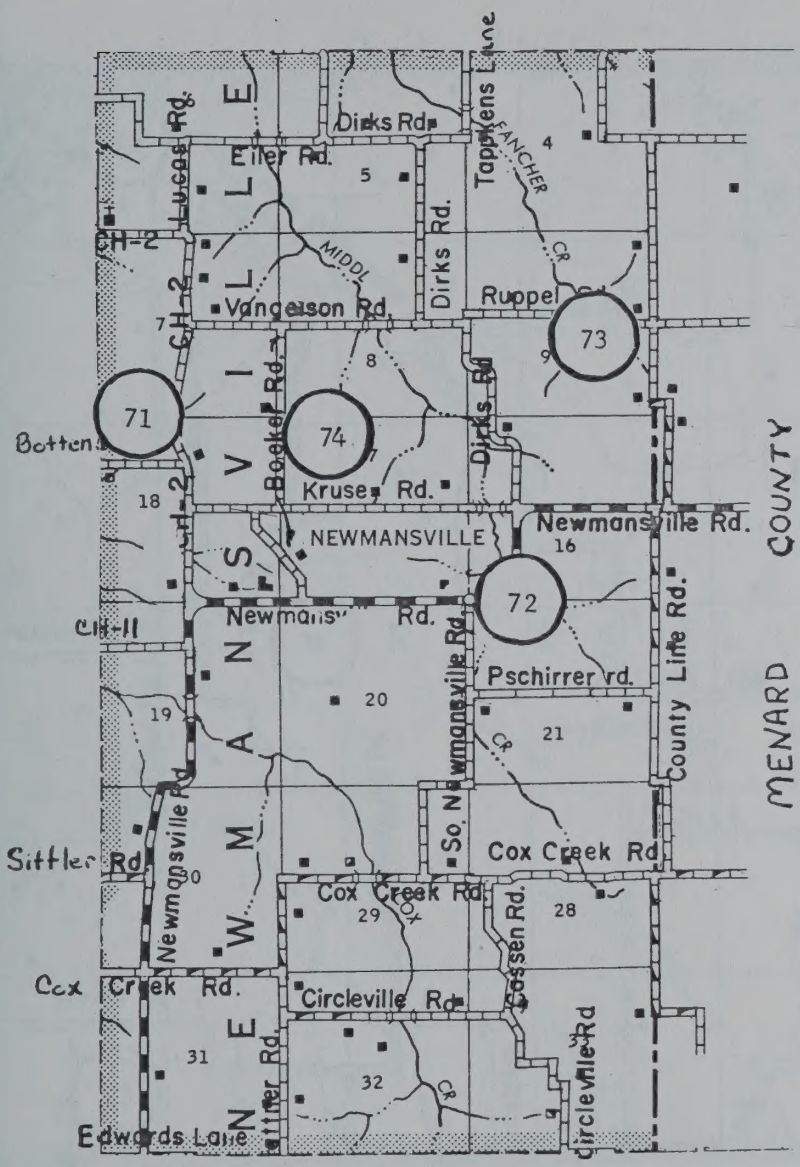

PANTHER CREEK
T.18N.-R.9W.

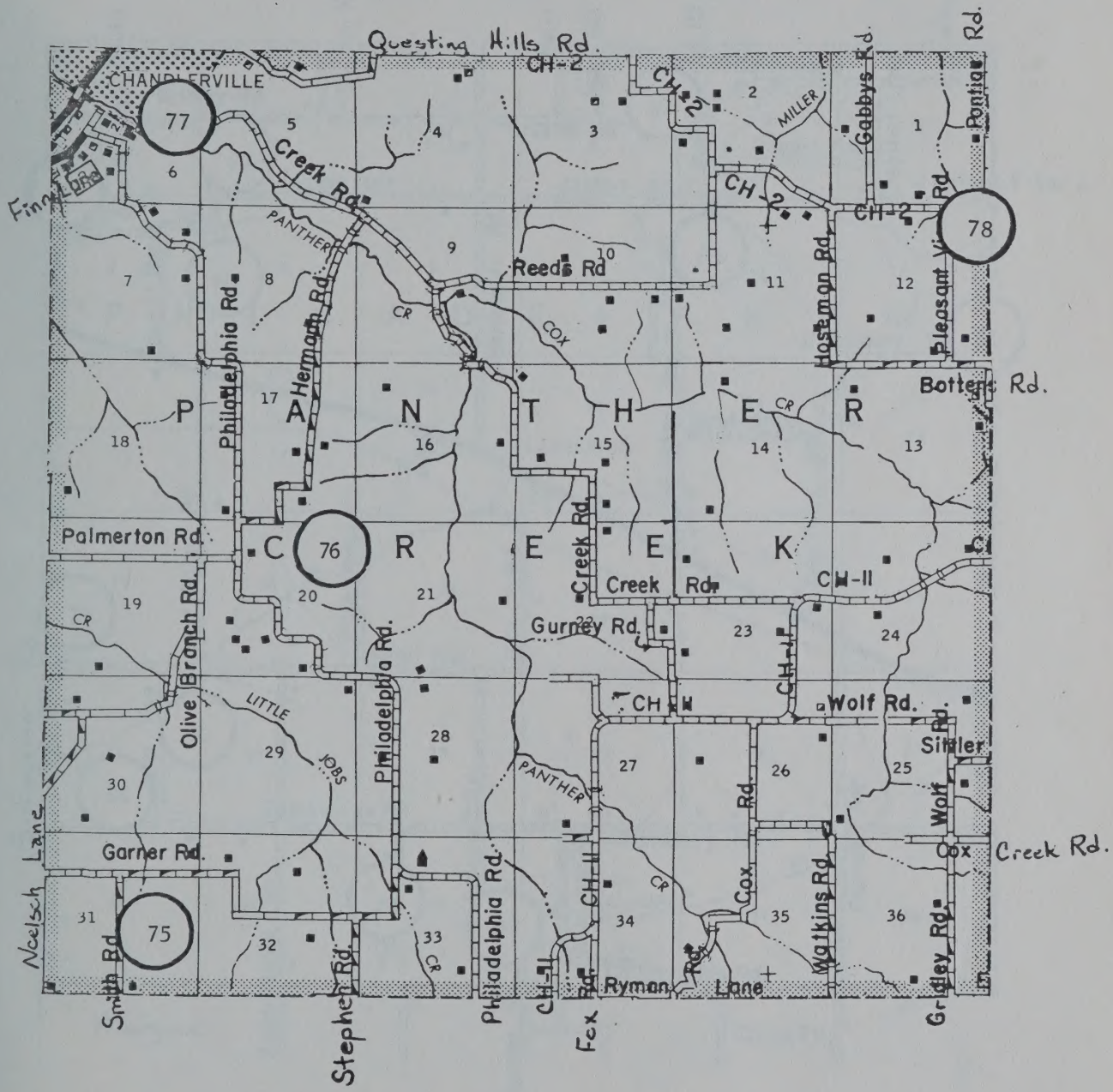

PHILADELPHIA

T.17N.-R.9W.

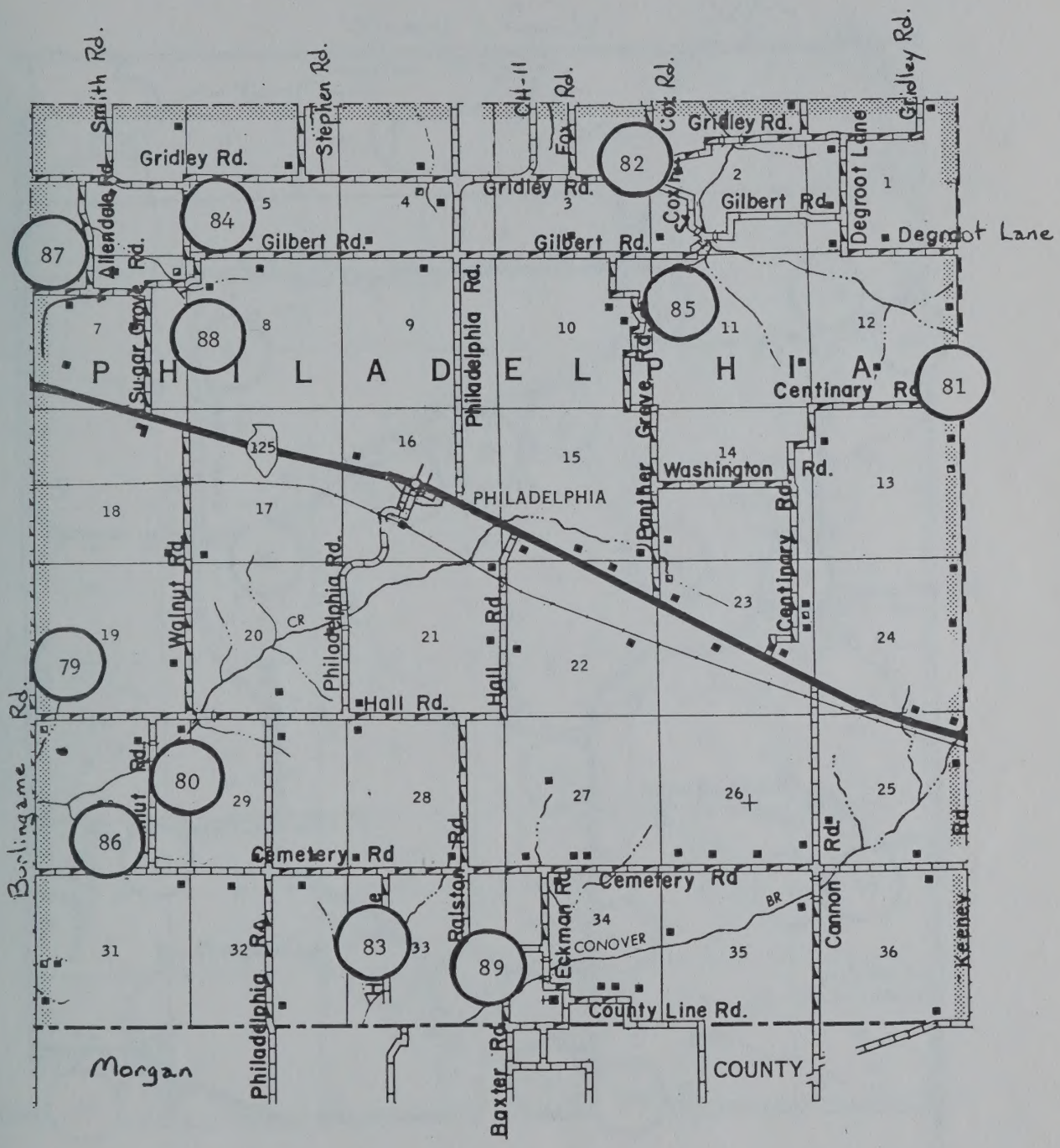

SANGAMON VALLEY
T.18-19 N.-R.10W.

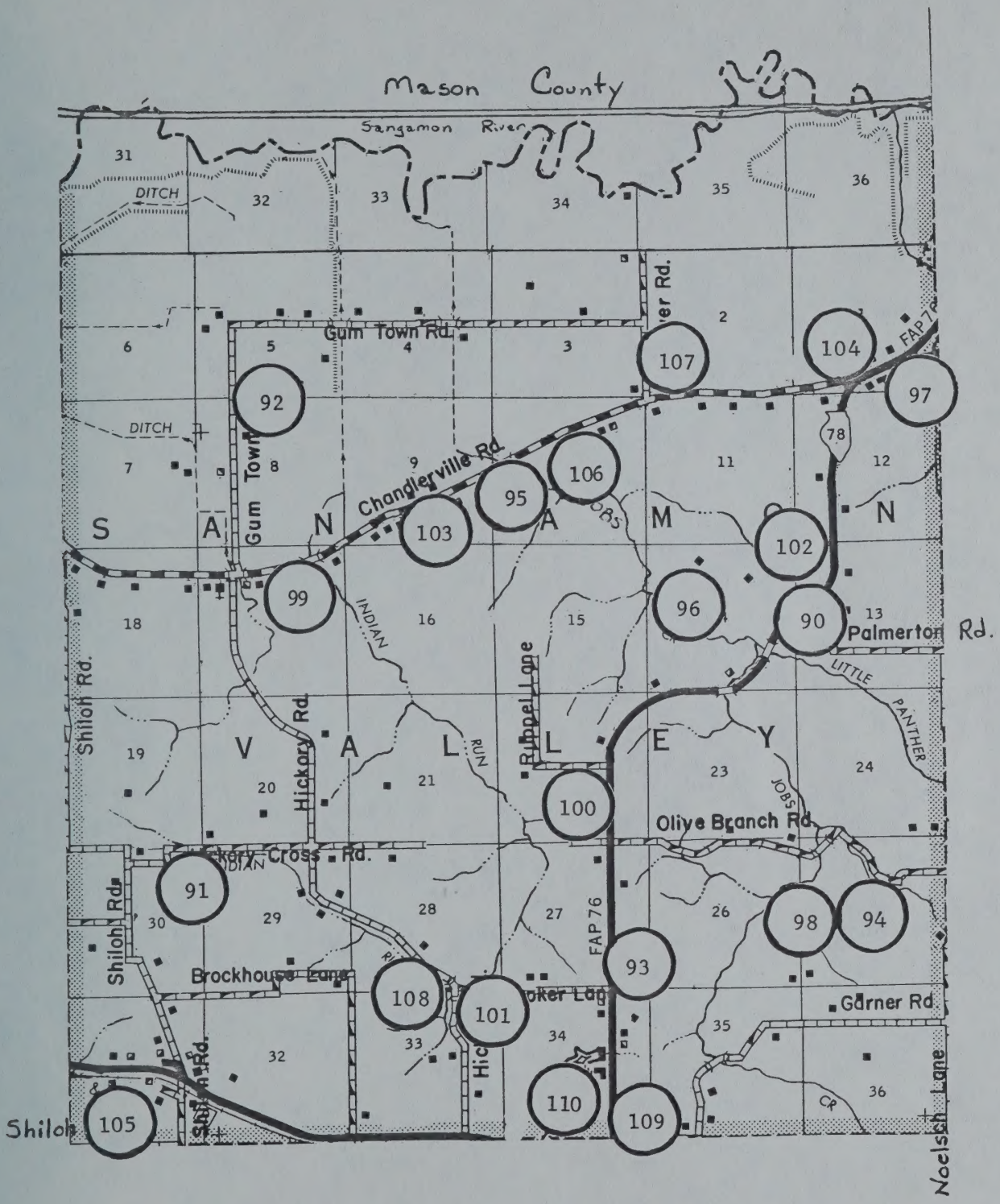

COUNTY DIVISIONS, BY STATE LAW, OF WEST CENTRAL ILLINOIS, 1823-1845.

MORGAN COUNTY IN 1836 (includes Scott & Cass)
(with proposed Railroad Routes town to town)

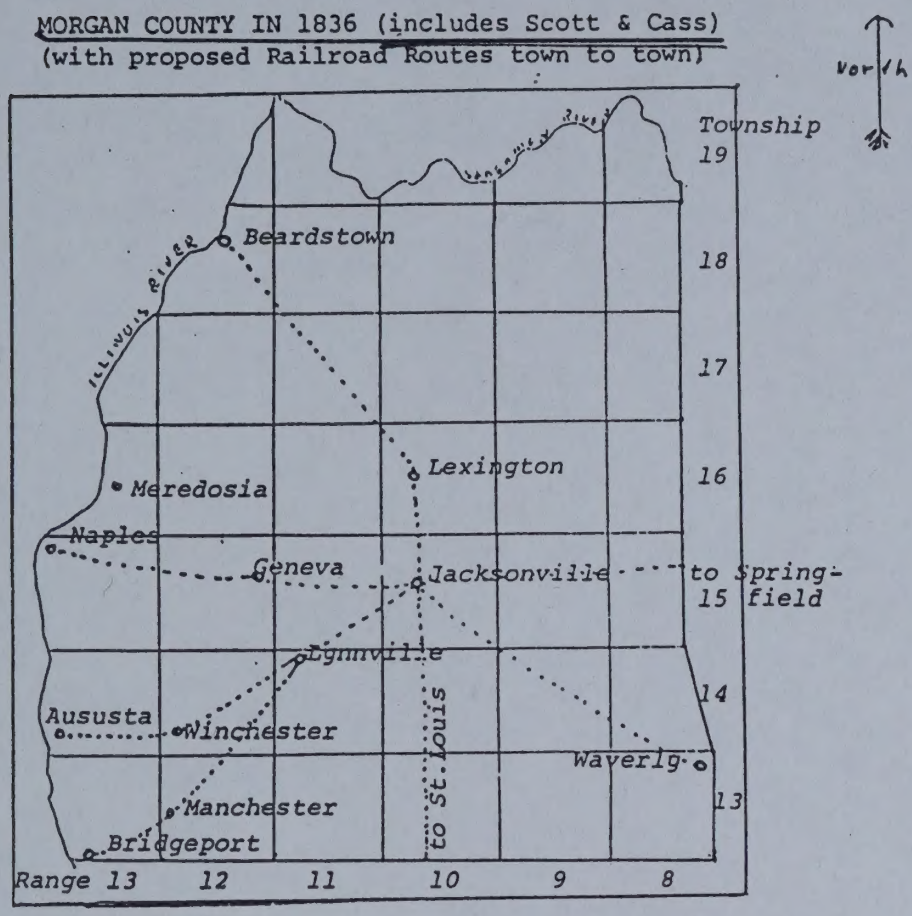

(Referred to as "Old Morgan County")

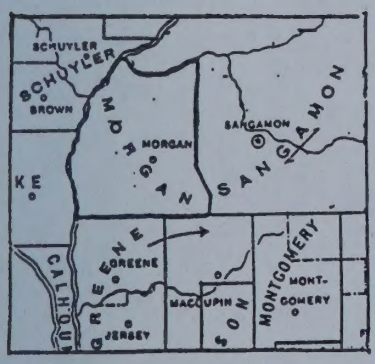

1823-1837

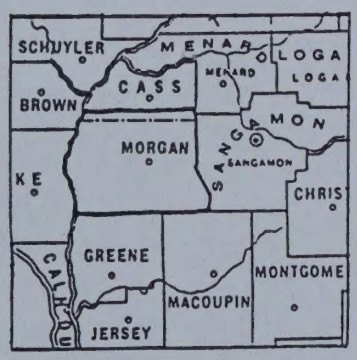

1837-1839

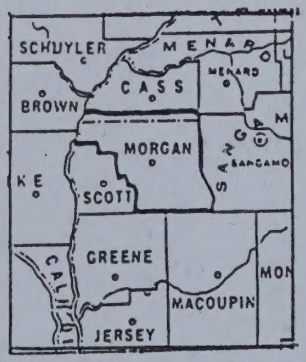

1839-1845

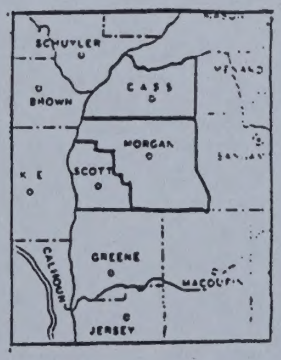

1845 to present

Morgan County, established 1823 from Greene County, included Cass and Scott. Cass County was established March 3, 1837. Scott County was established February 16, 1839. The "Three-mile strip" between Morgan and Cass was added to Cass County February 16, 1845. These are the dates that County records started.